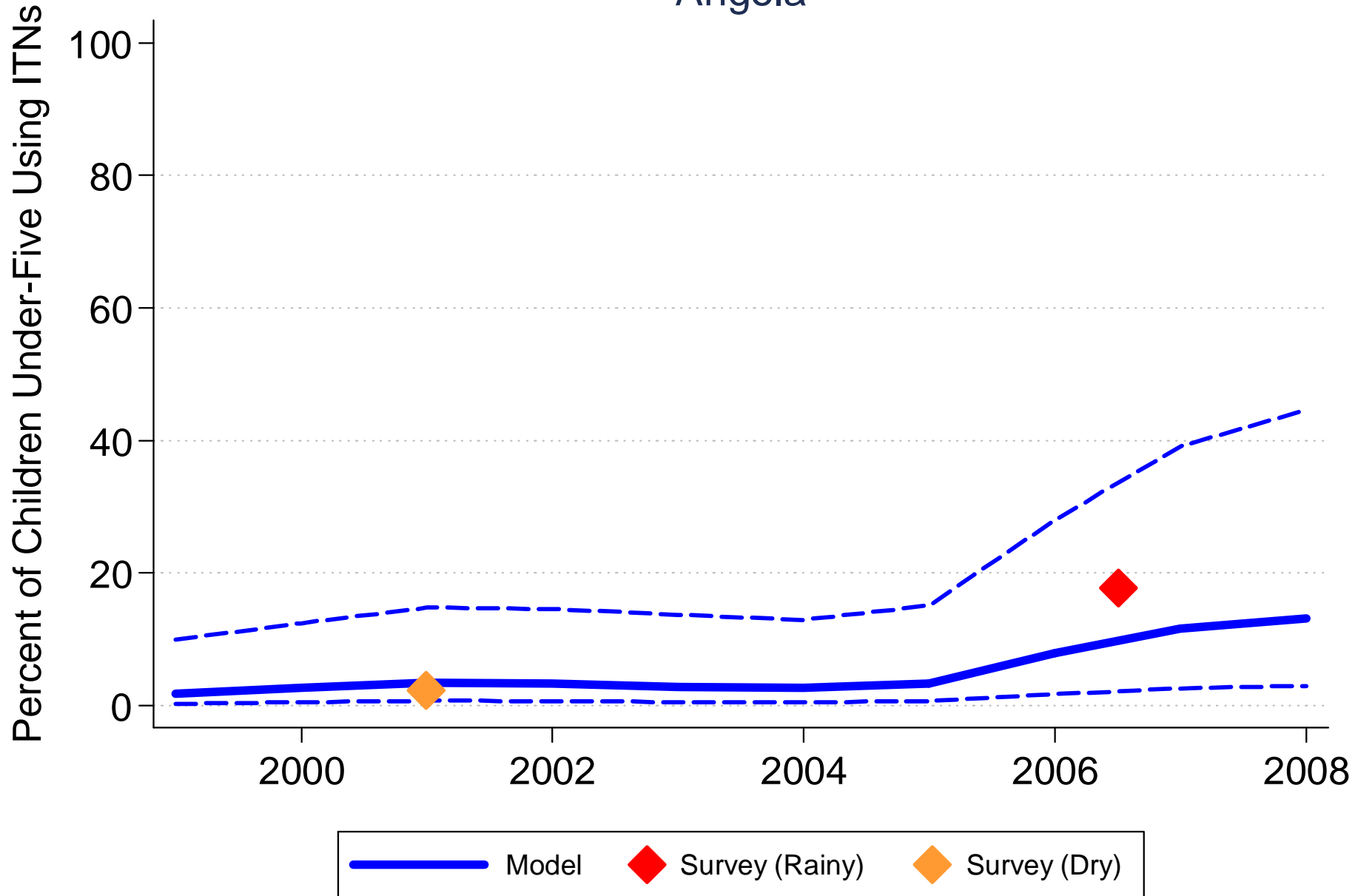
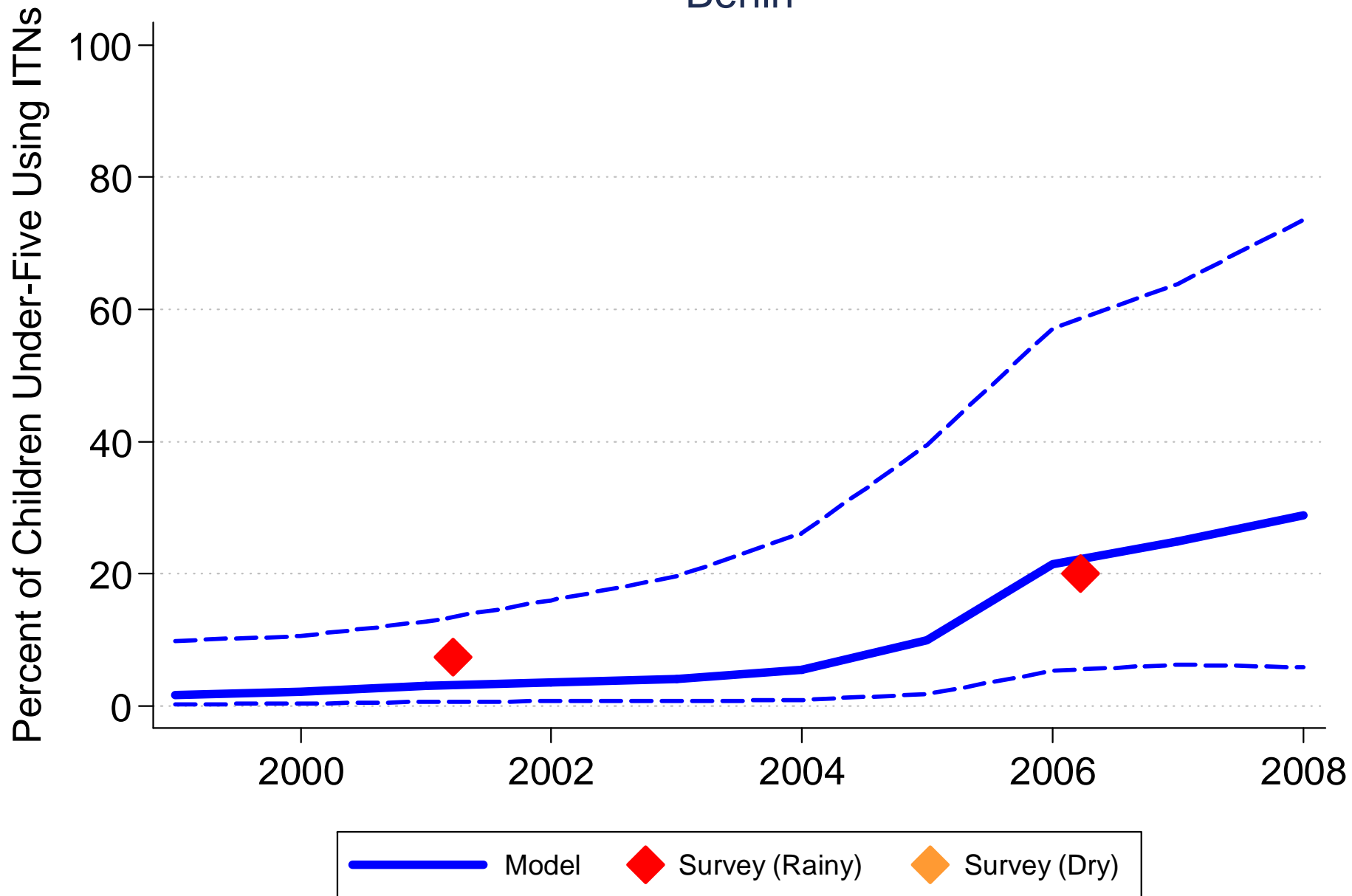


Figure S2. Data and model estimates of ITN use in children under 5 coverage for 44 African countries. Data are: survey estimates during the rainy season (red diamonds); and survey estimates during the dry season (yellow diamonds). Model estimates at the national-level are shown as blue lines with dotted lines indicating 95% uncertainty intervals. Model estimates for the population at risk malaria are shown as green lines with dotted lines indicating 95% uncertainty intervals. Years indicate the mid-point of the calendar year. Note that not all symbols are present for each country.

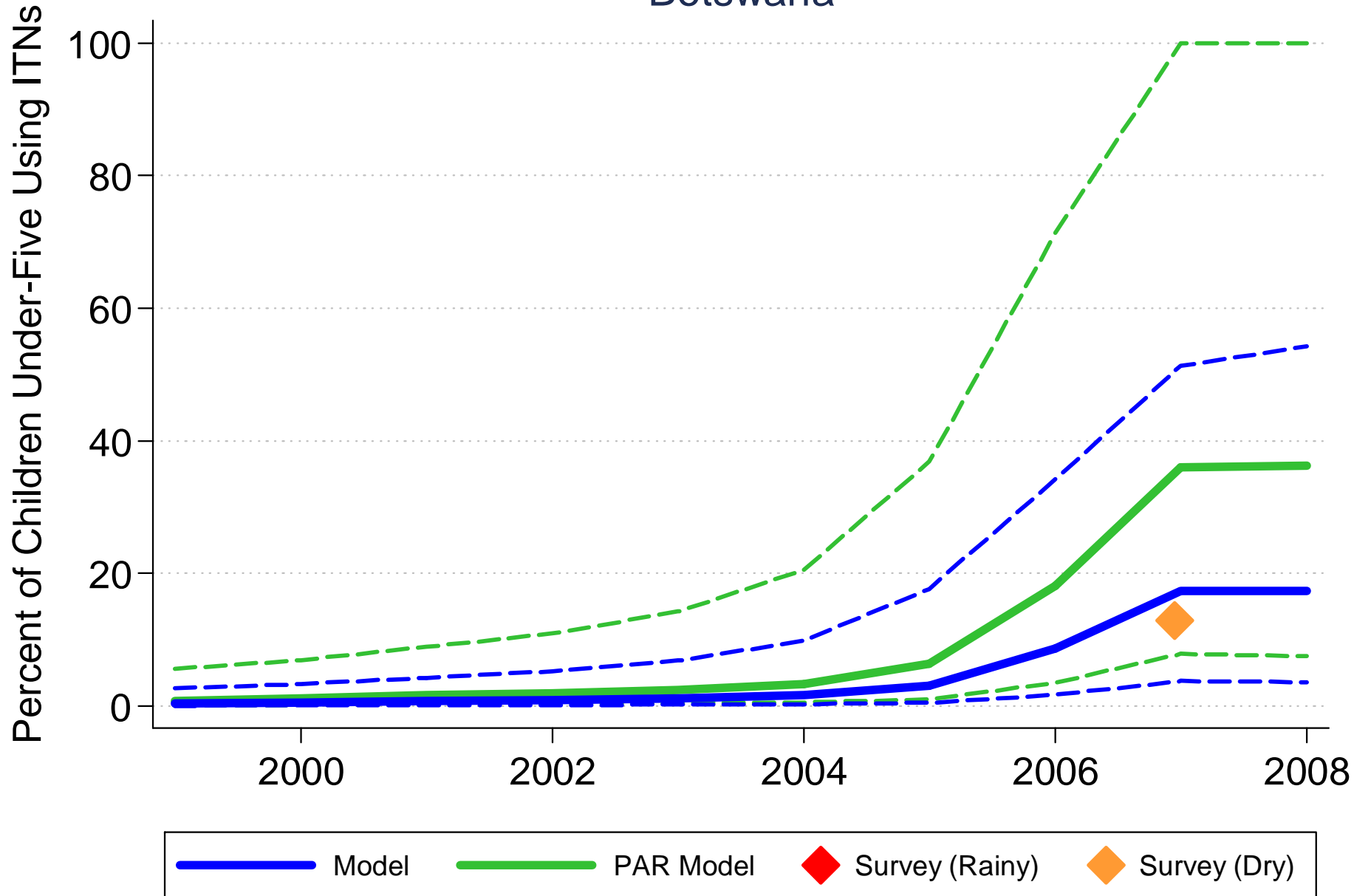
Angola



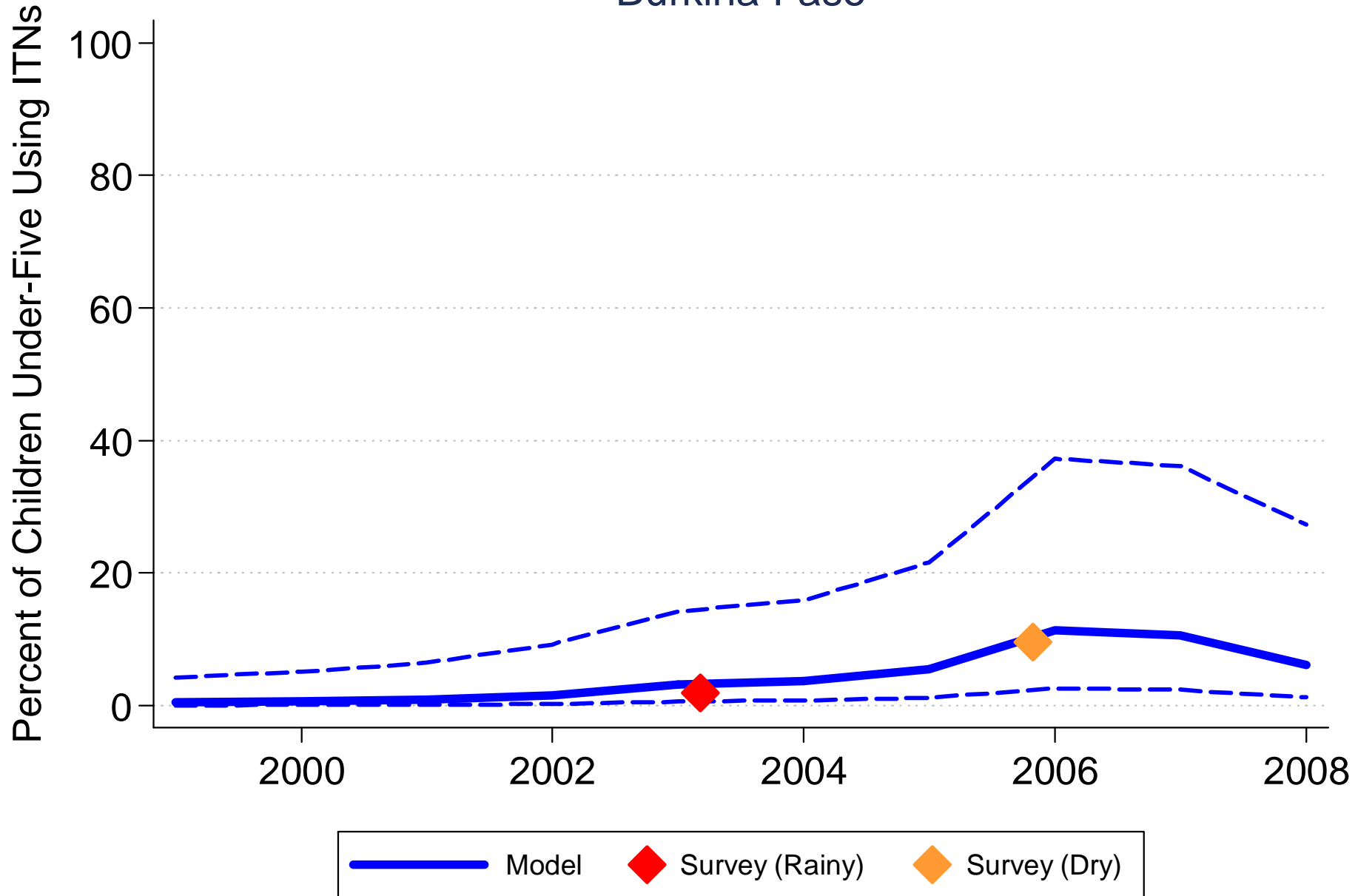
Benin



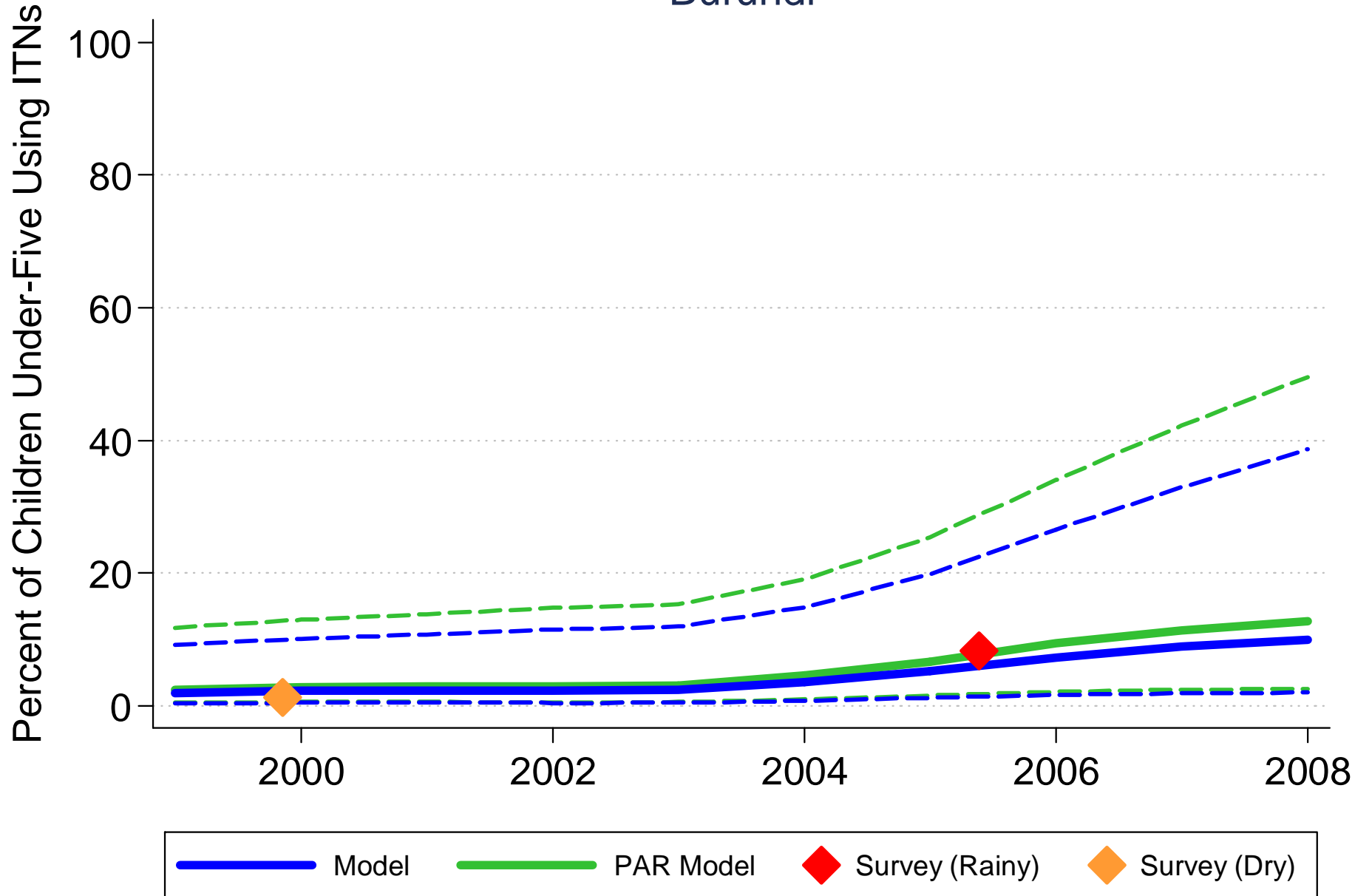
Botswana



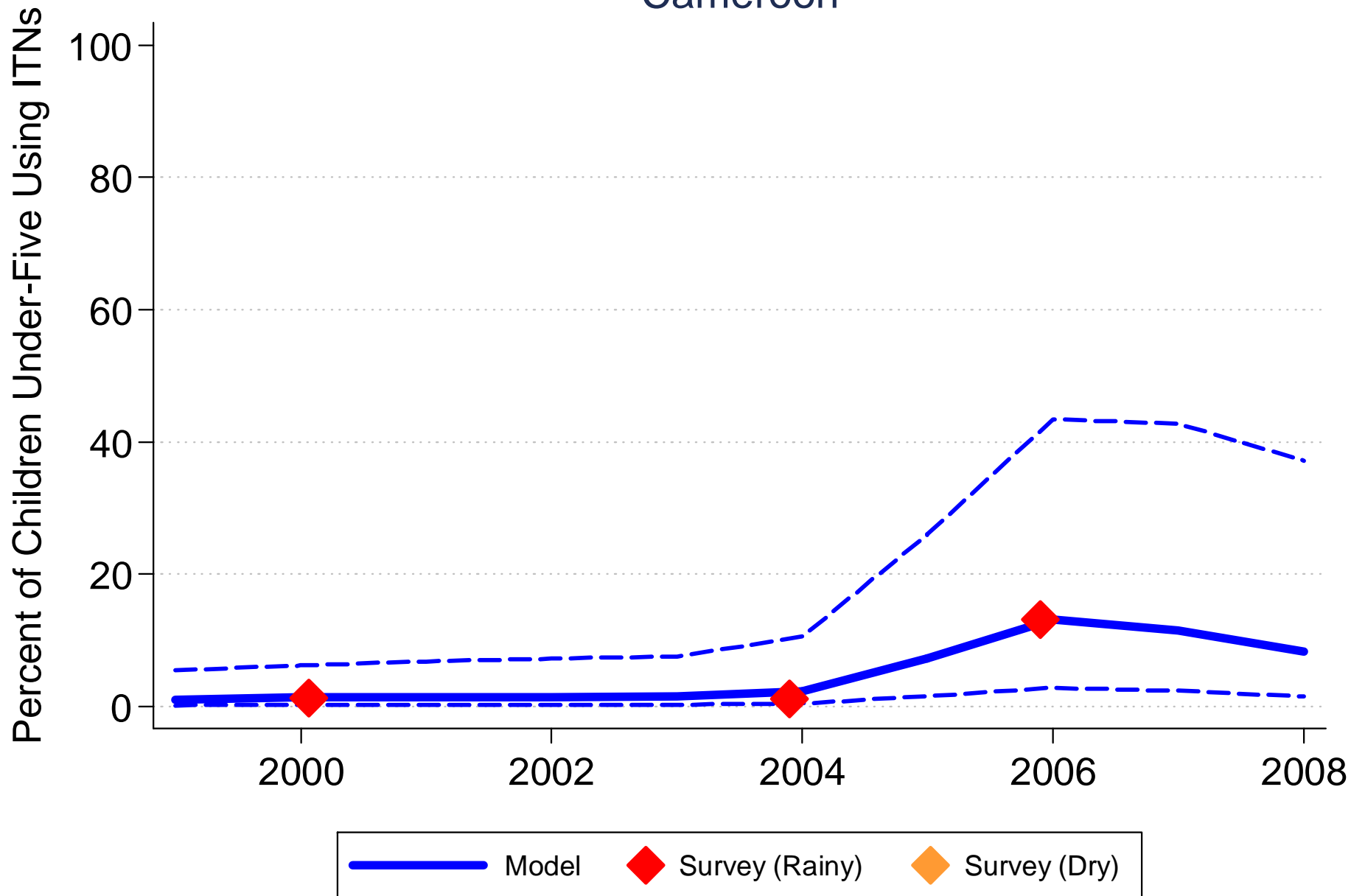
Burkina Faso



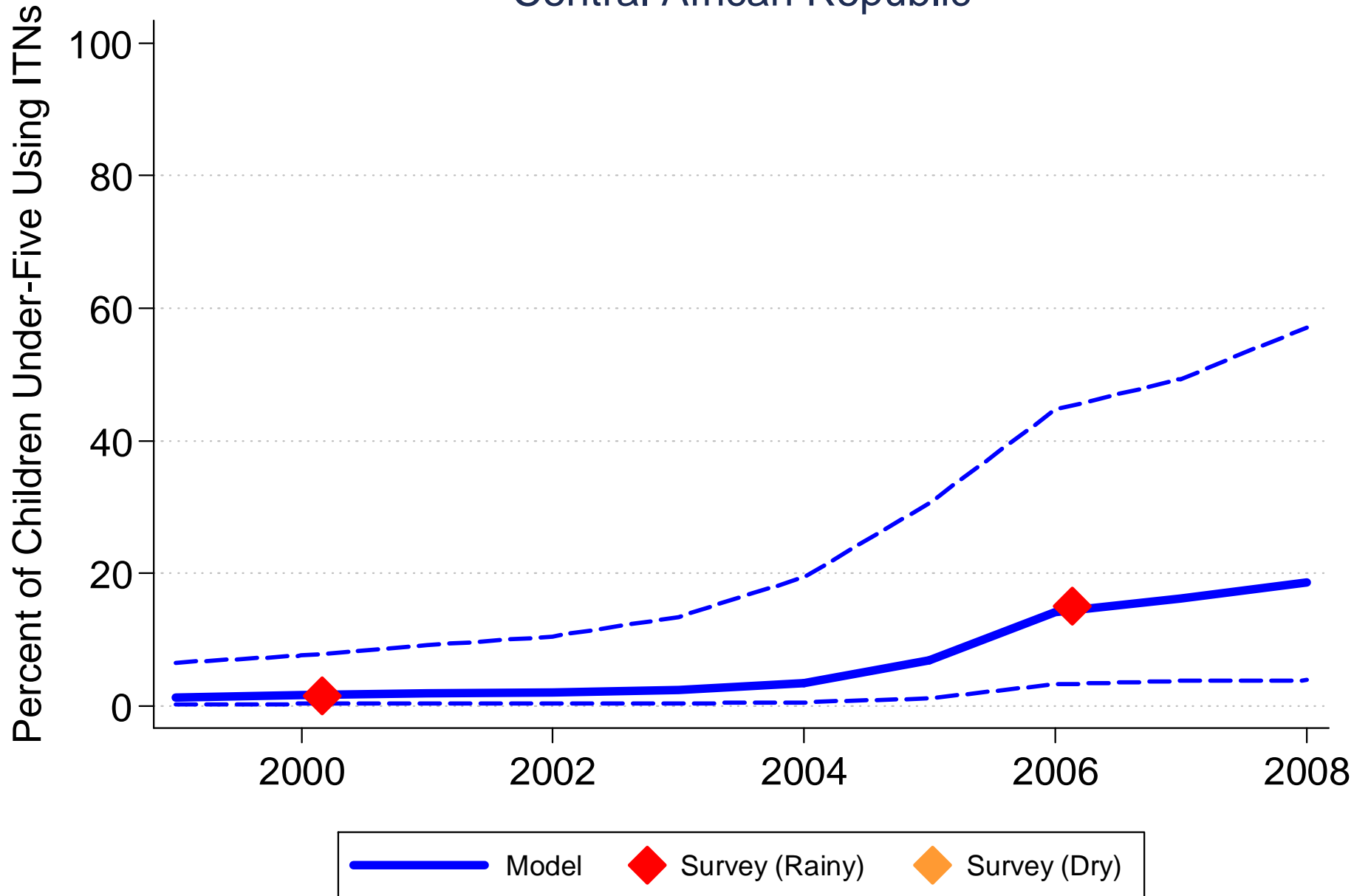
Burundi



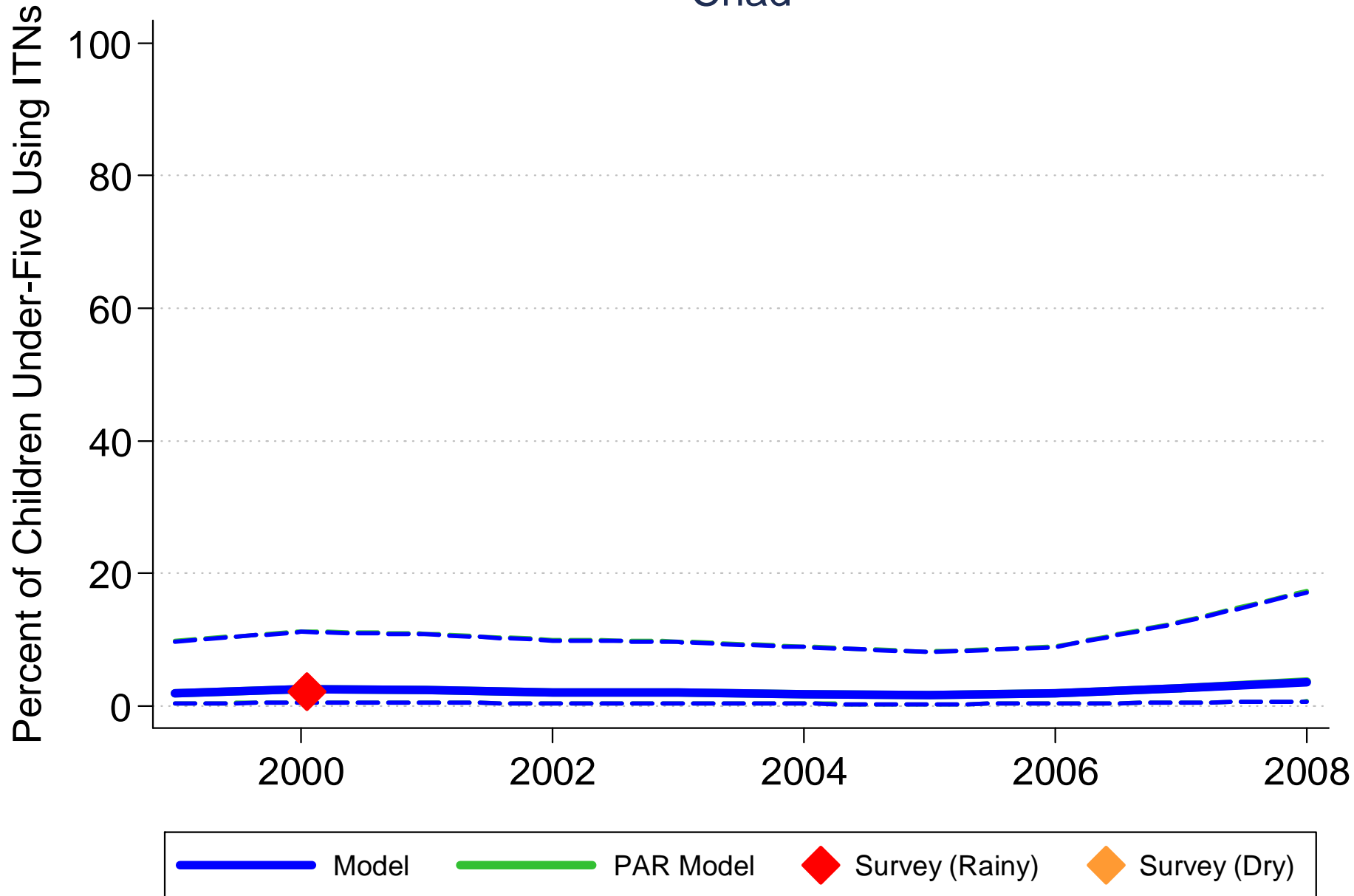
Cameroon



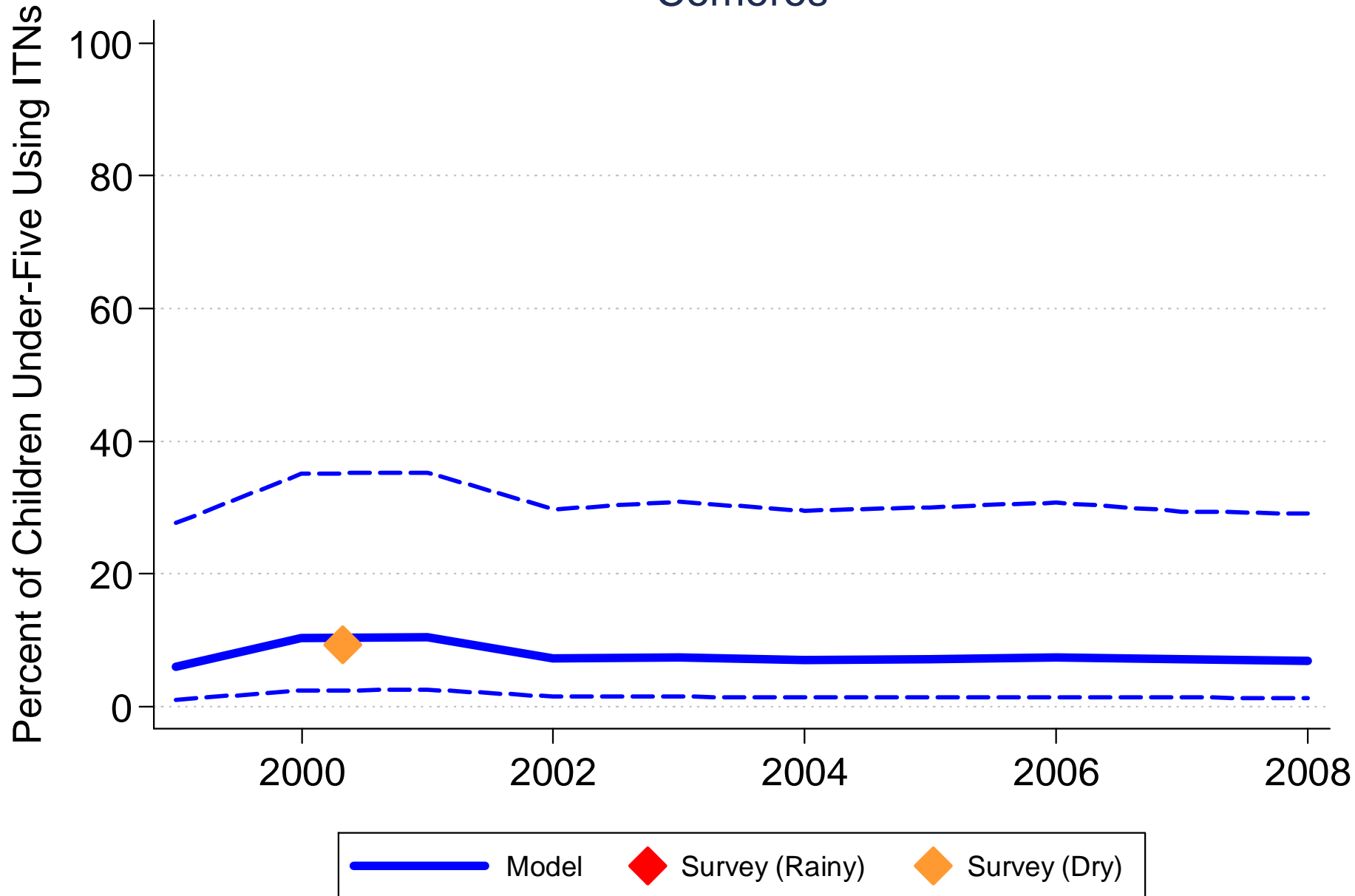
Central African Republic



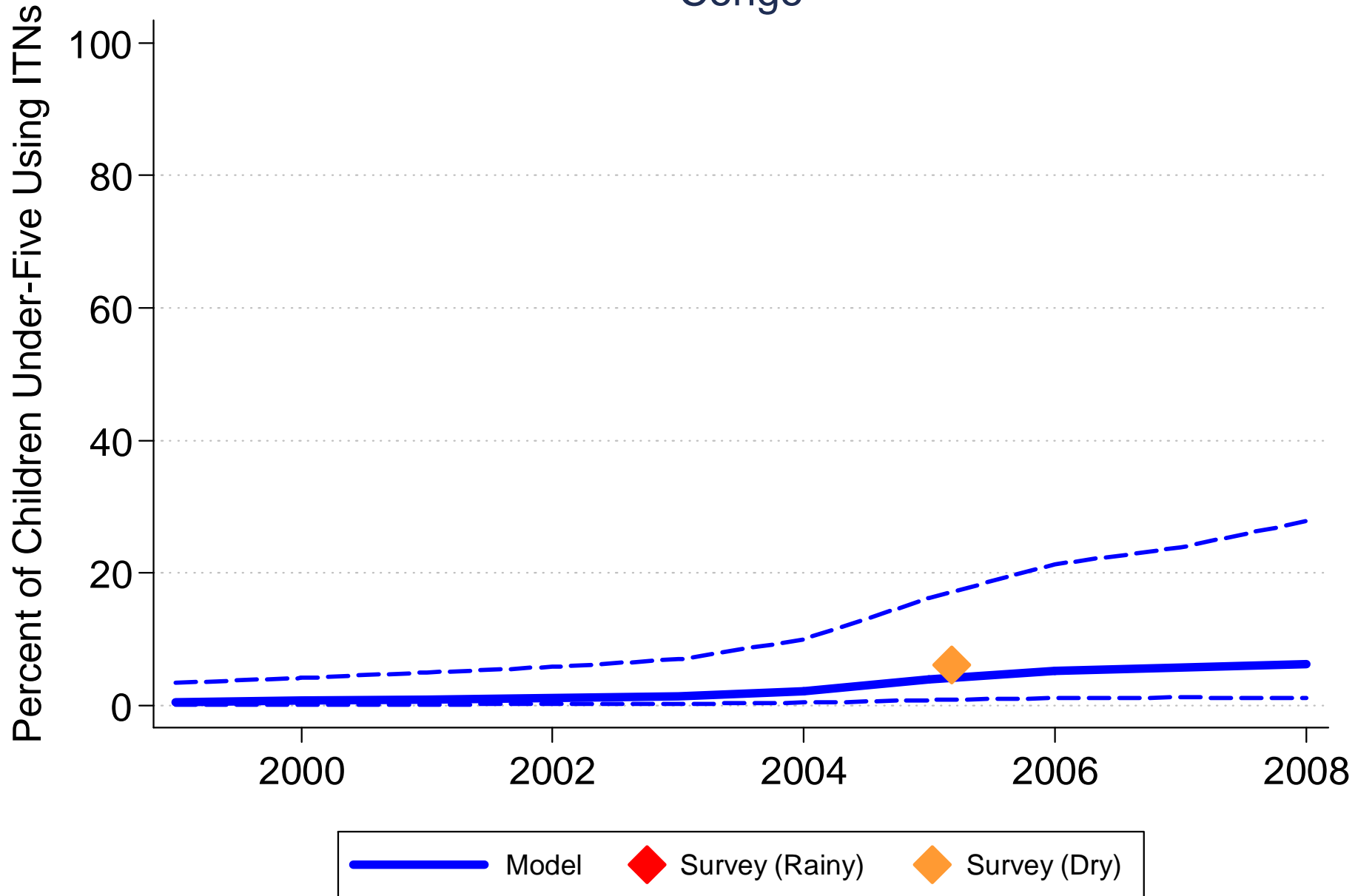
Chad



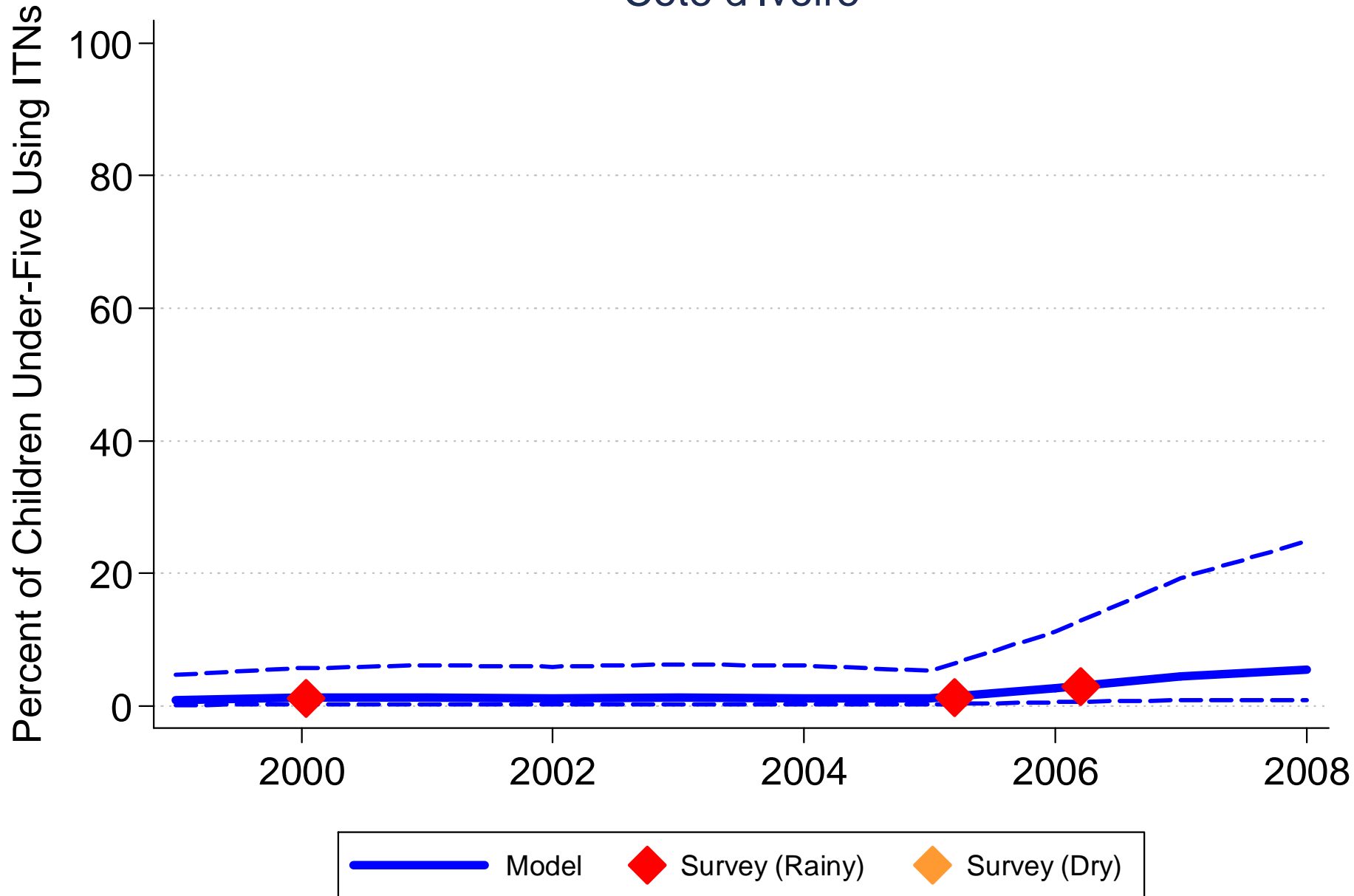
Comoros



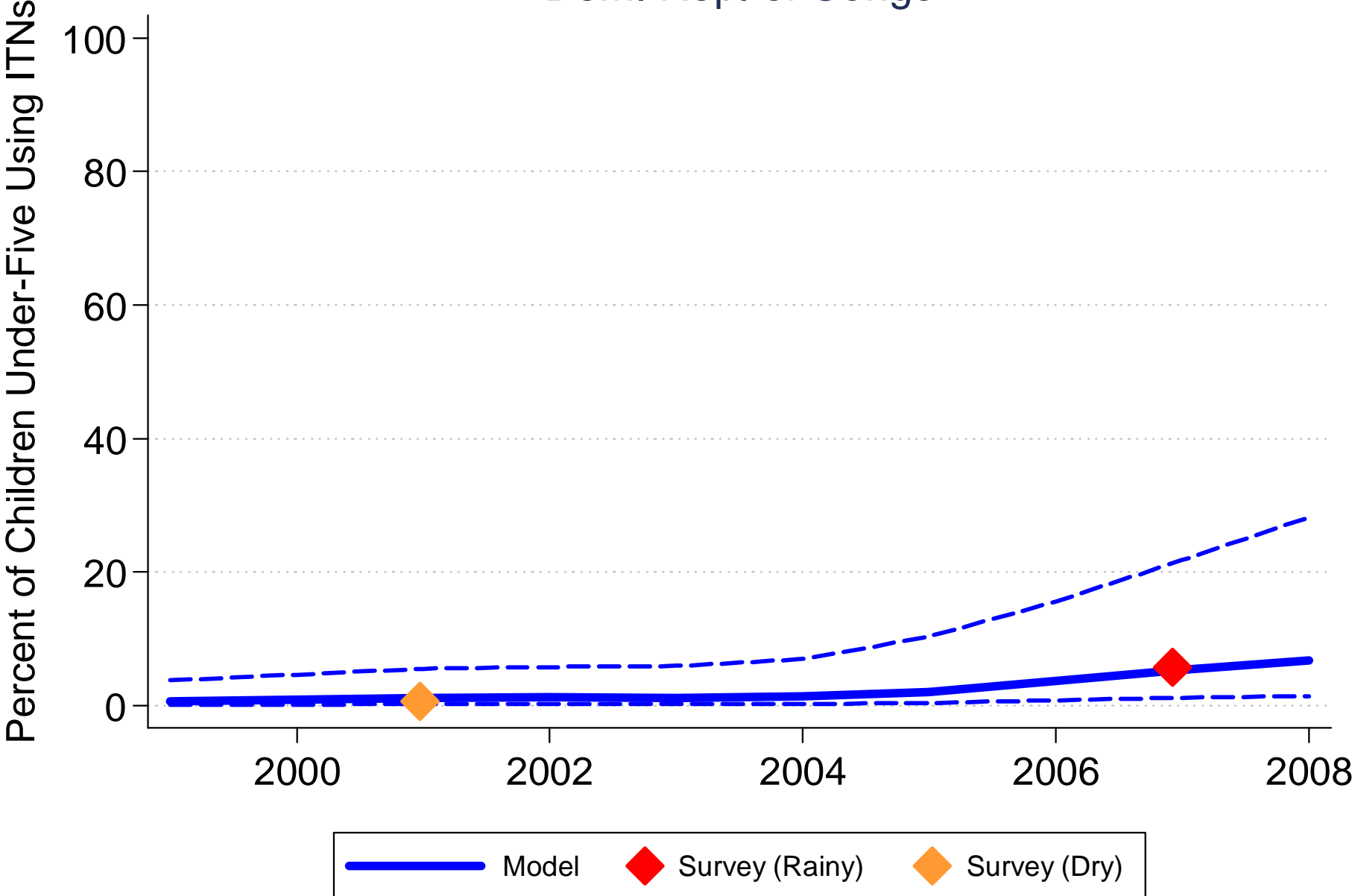
Congo



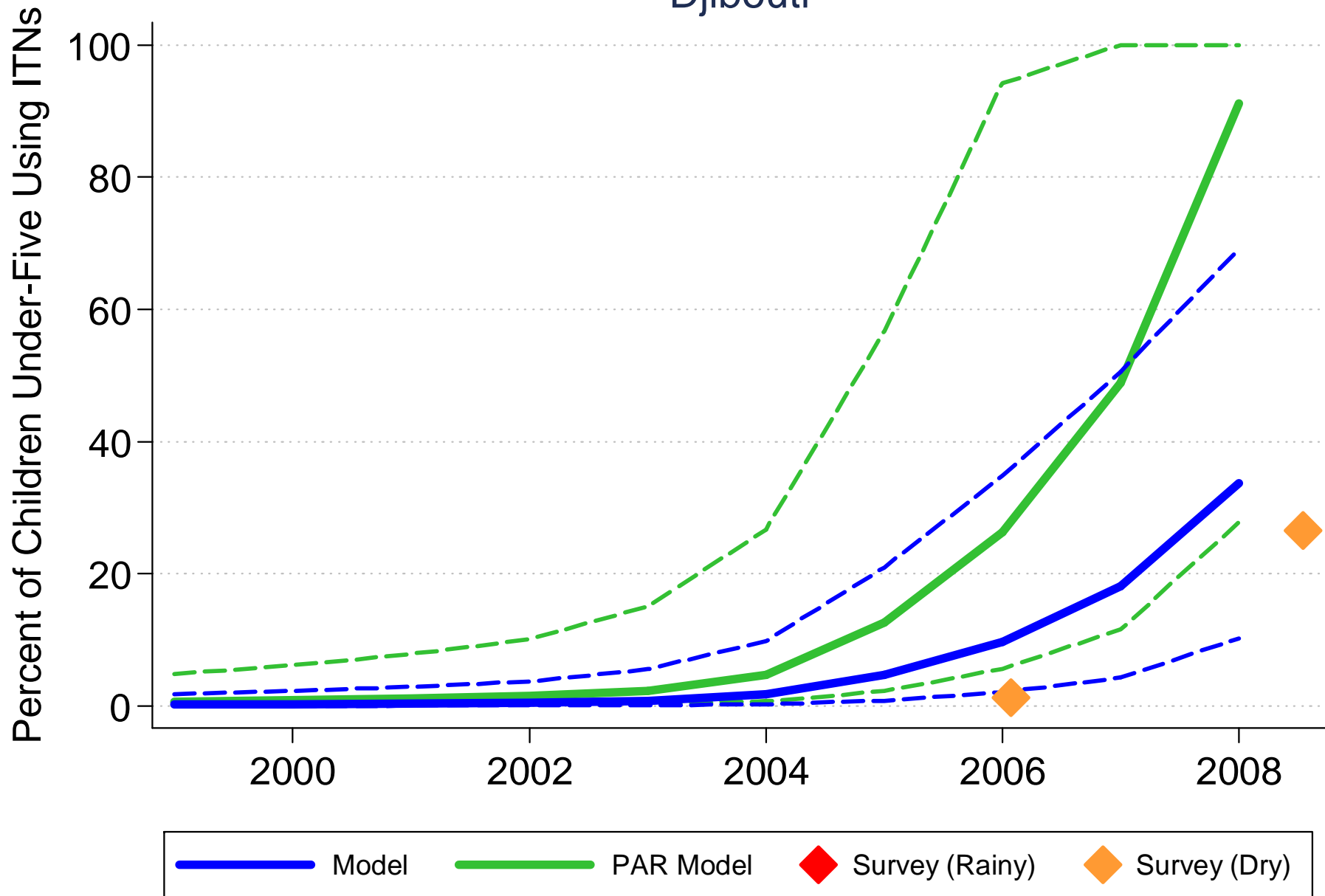
Cote d'Ivoire



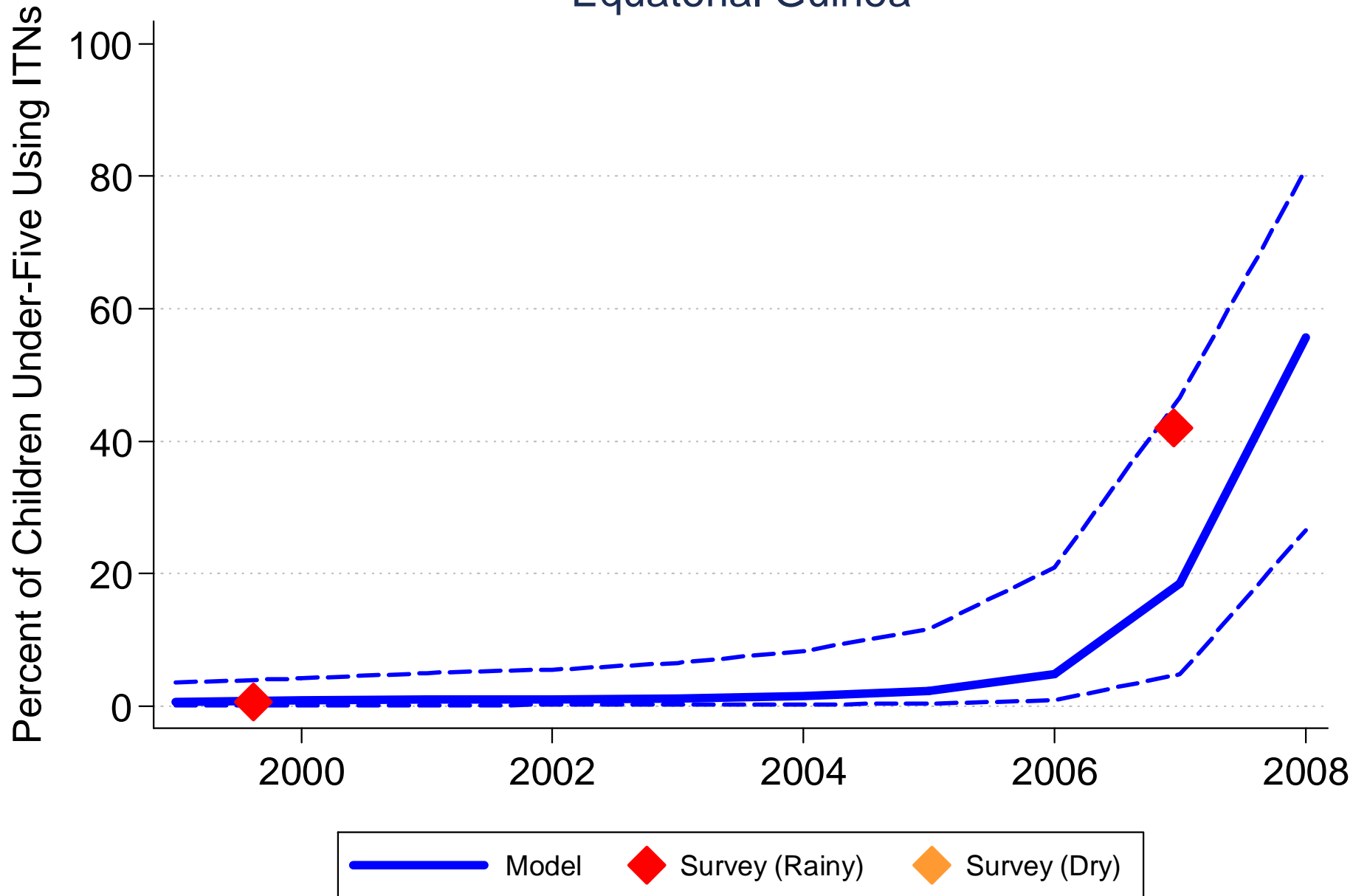
Dem. Rep. of Congo



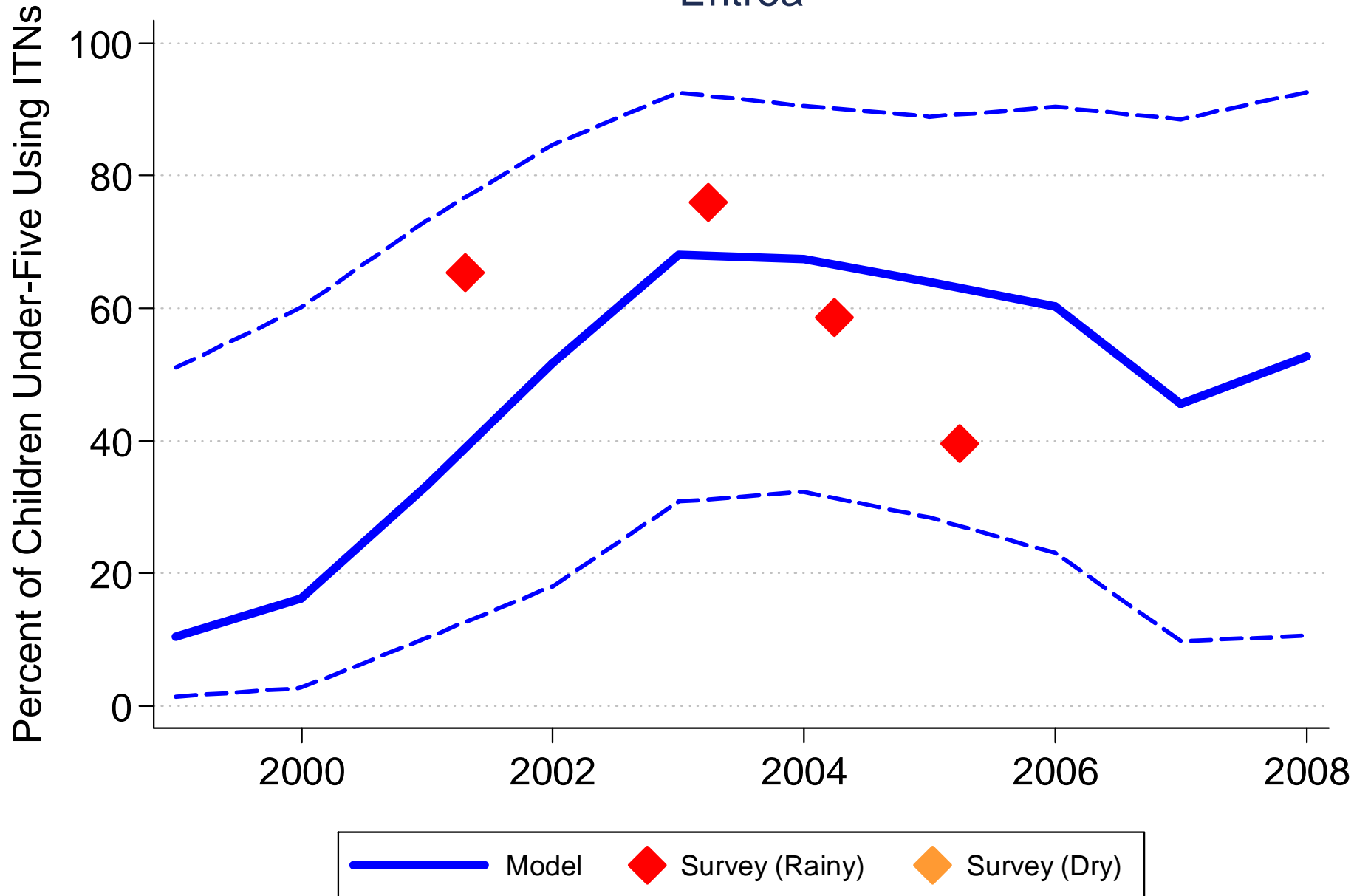
Djibouti



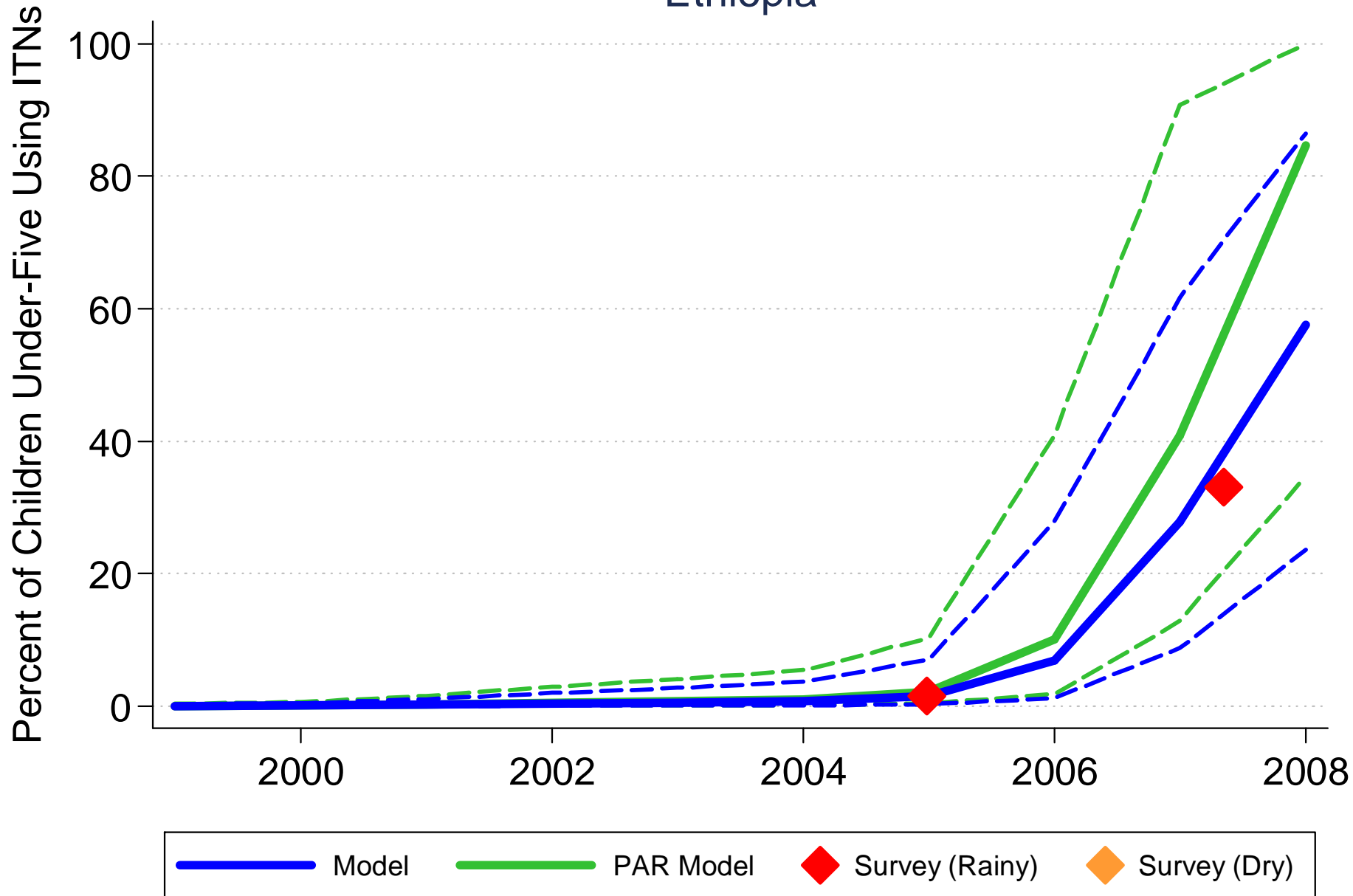
Equatorial Guinea



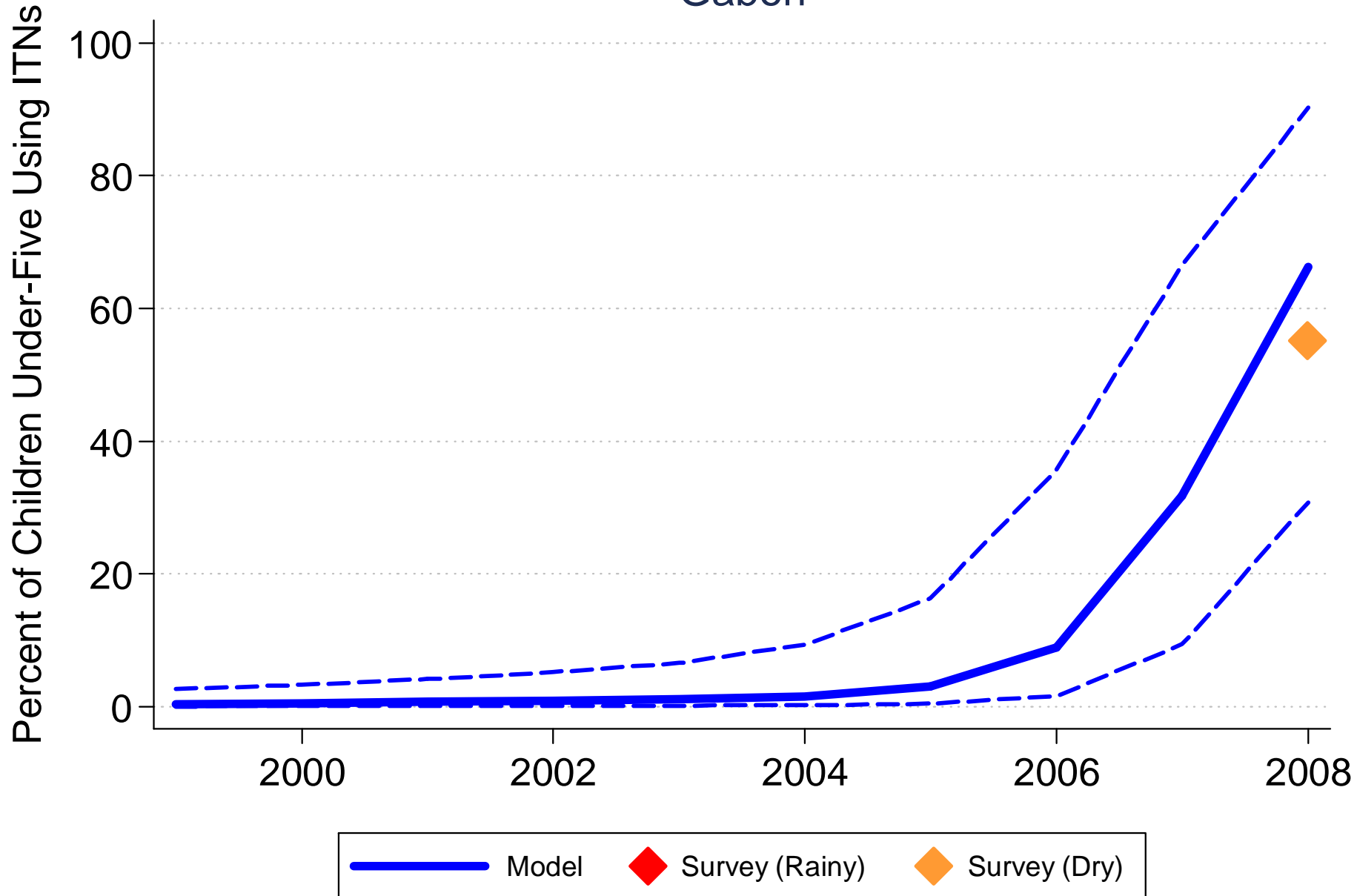
Eritrea



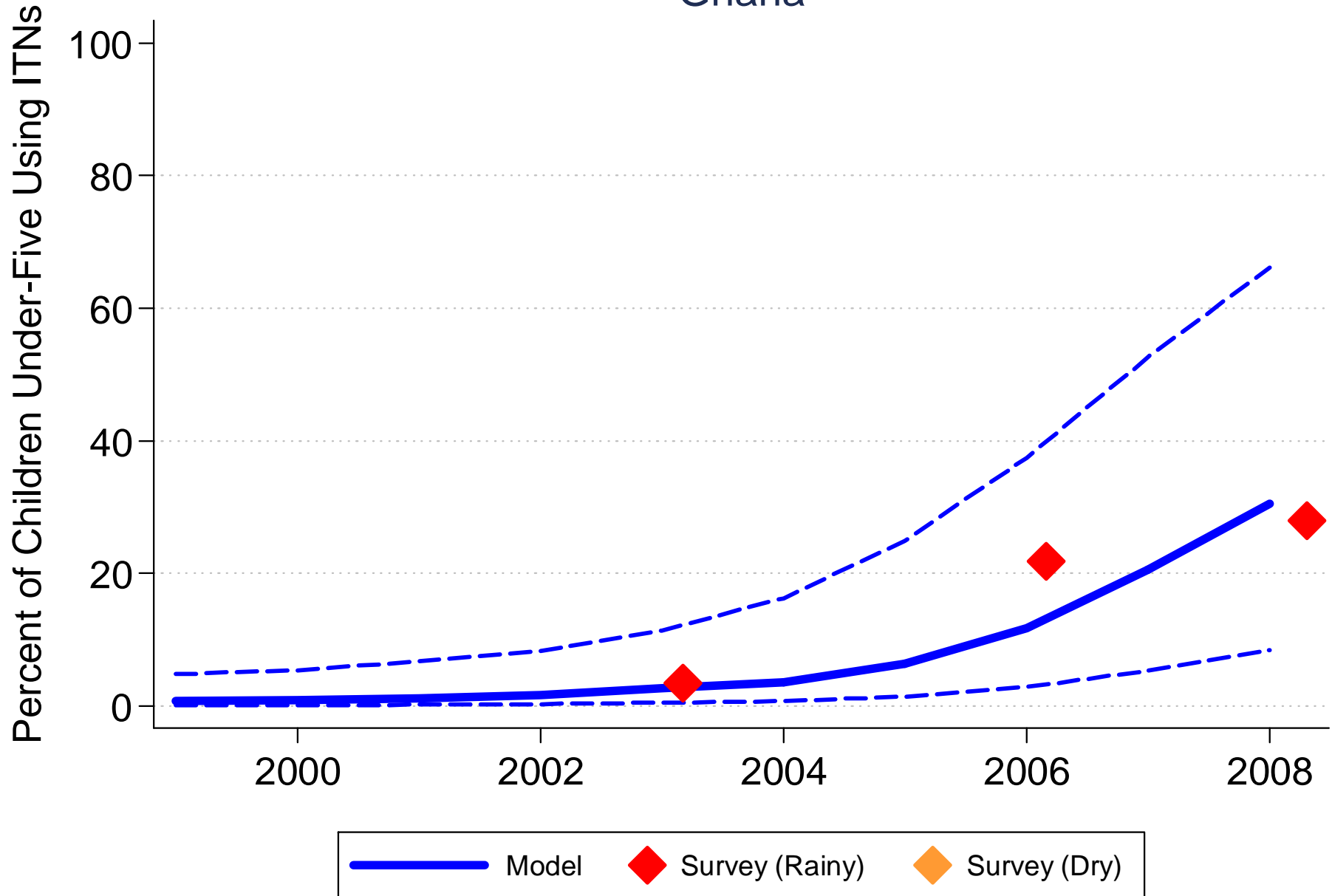
Ethiopia



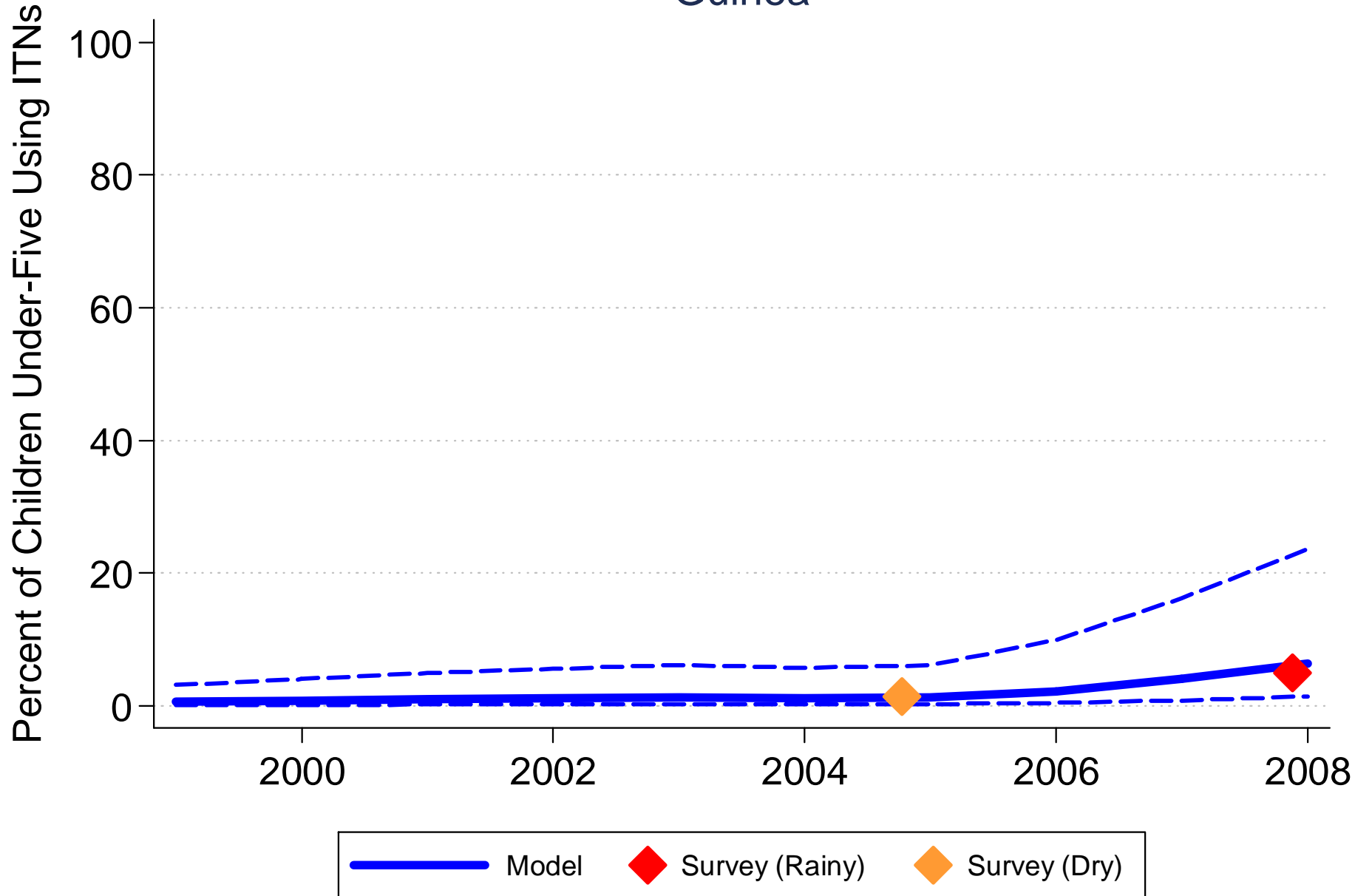
Gabon



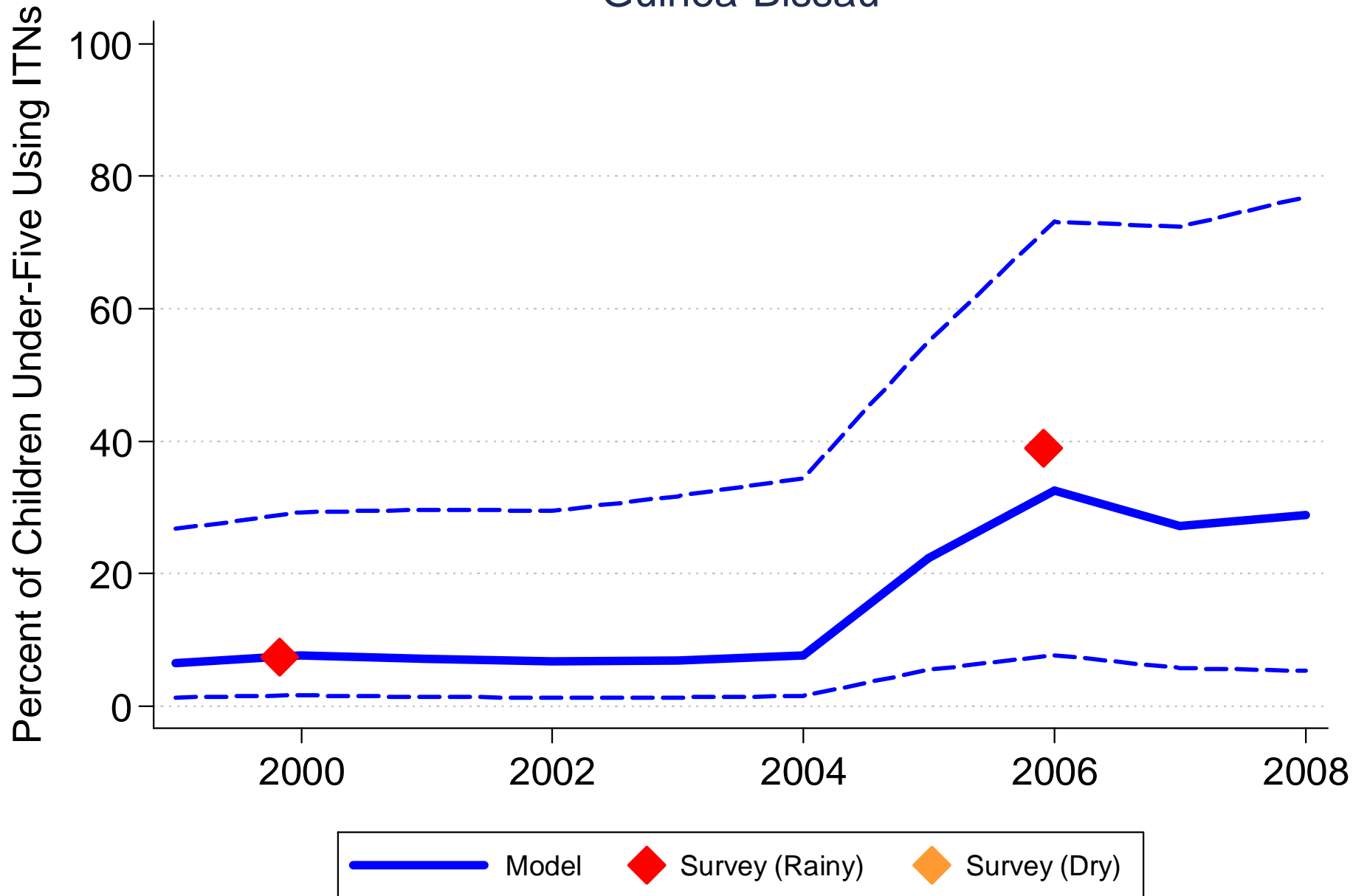
Ghana



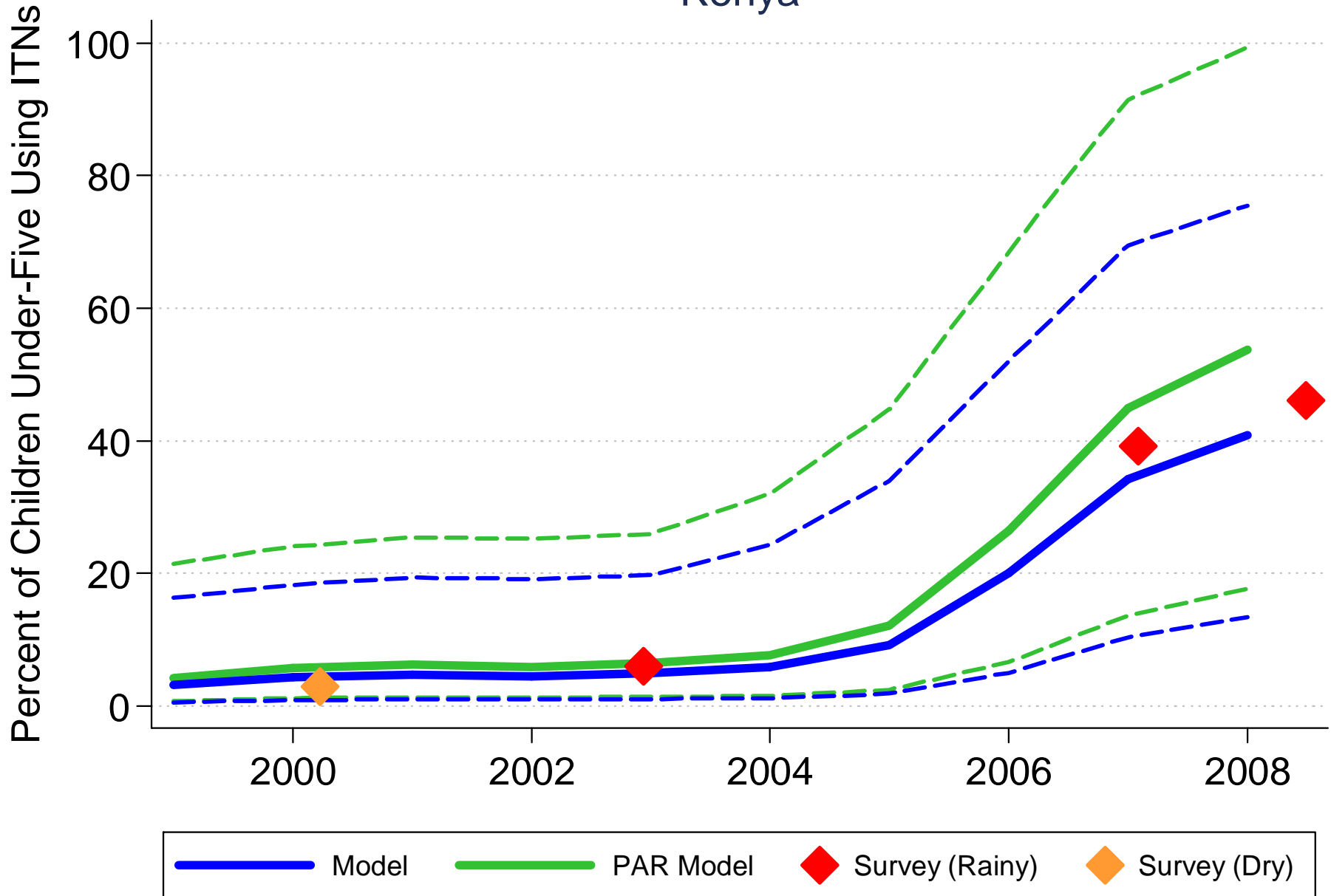
Guinea



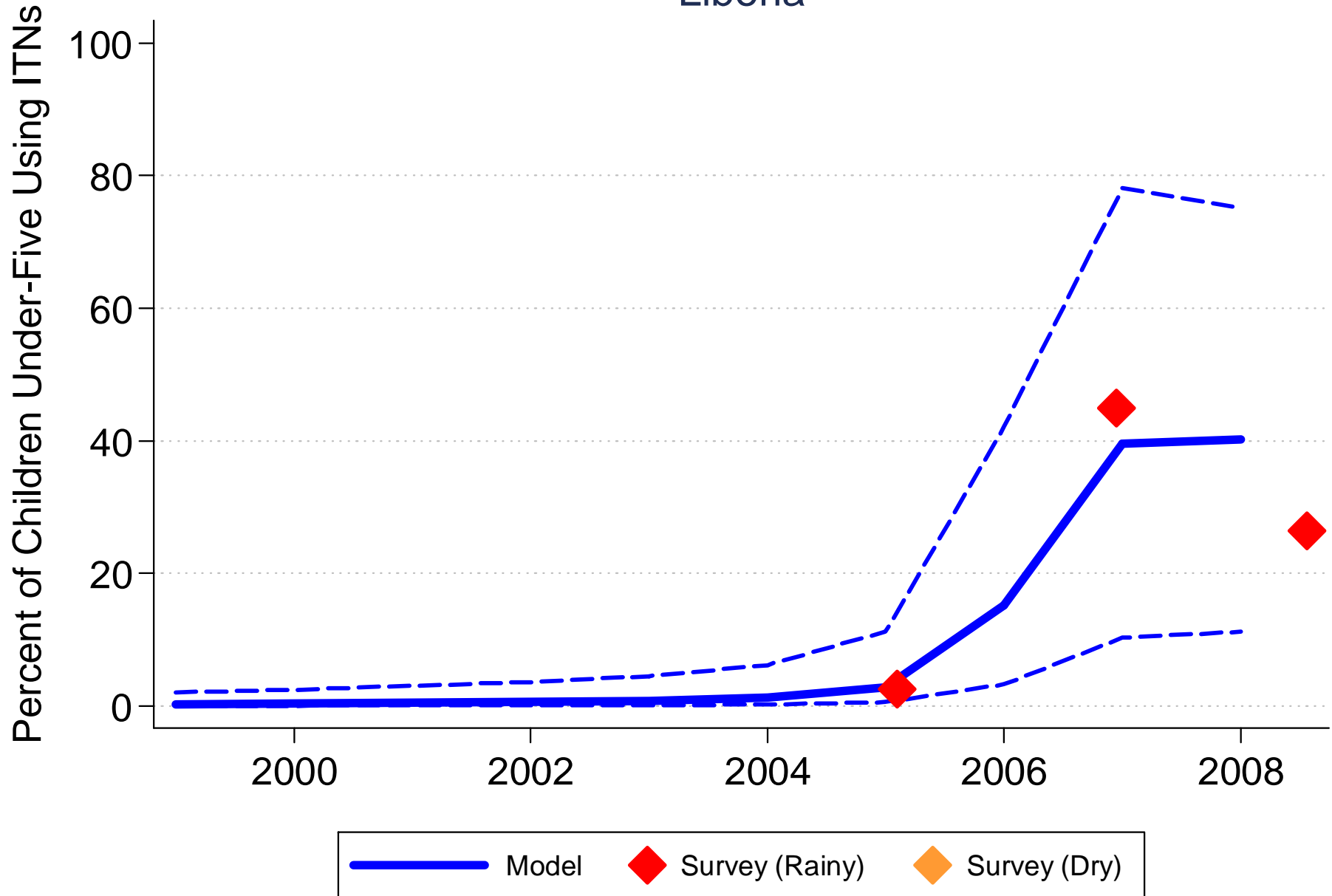
Guinea-Bissau



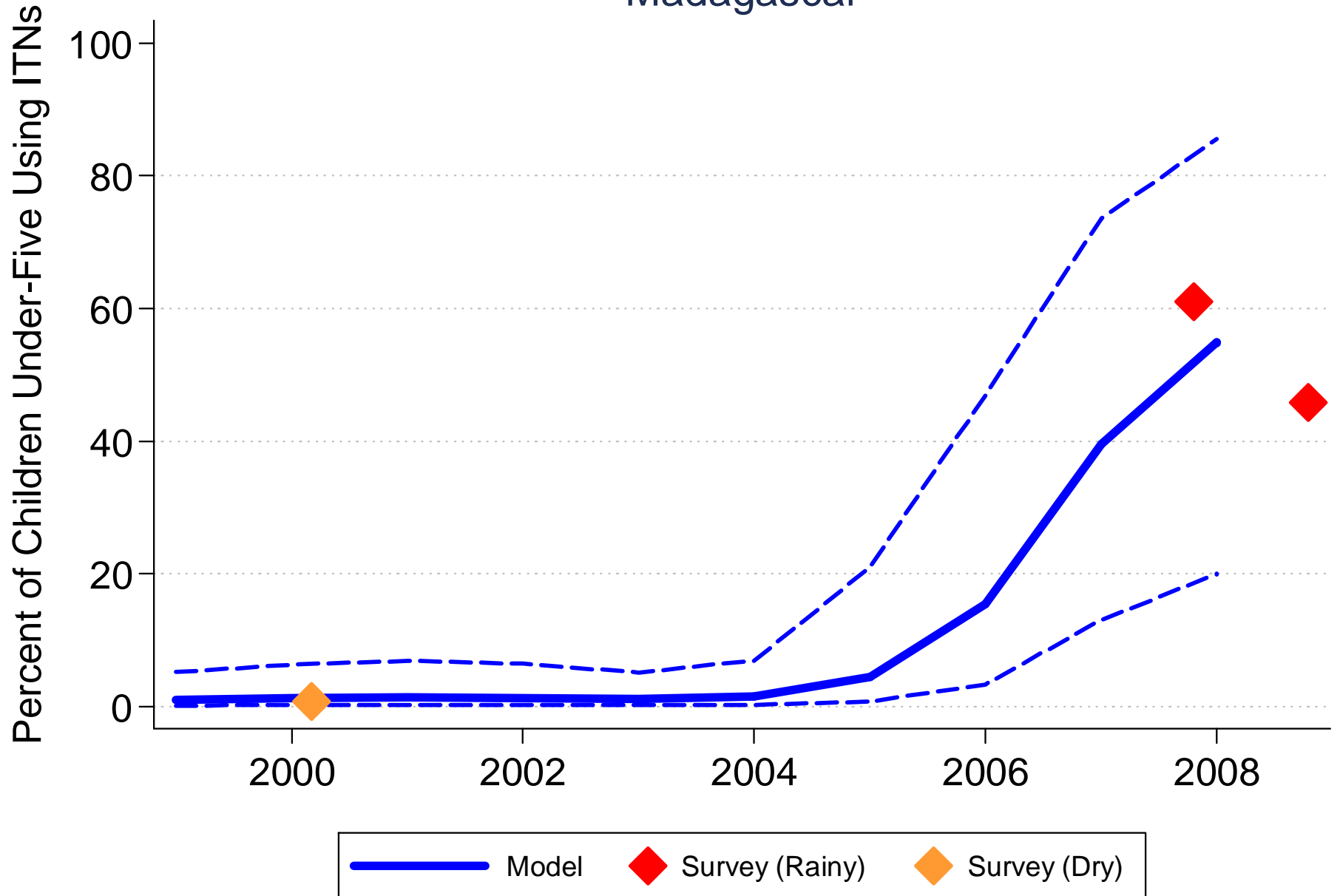
Kenya



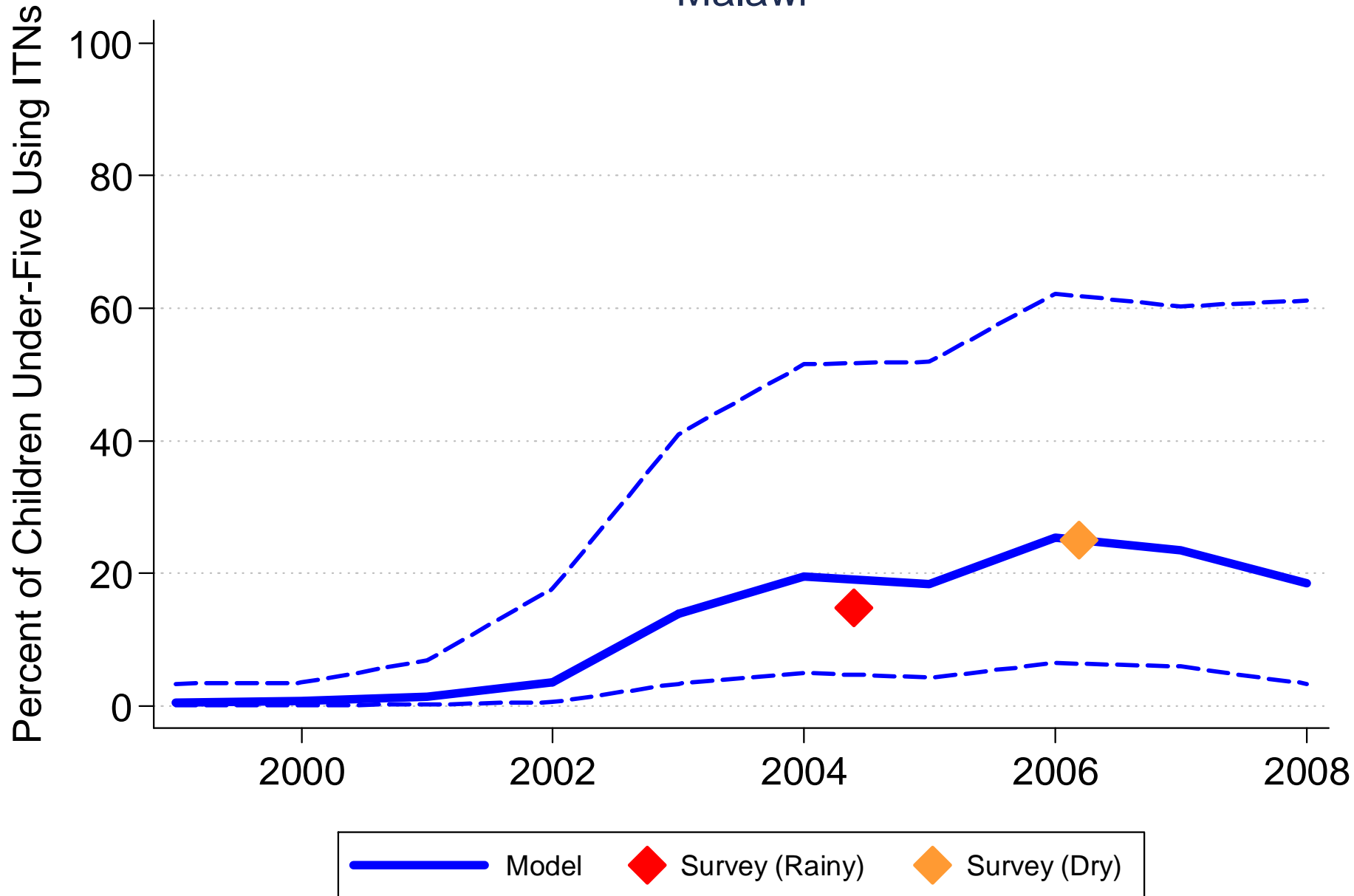
Liberia



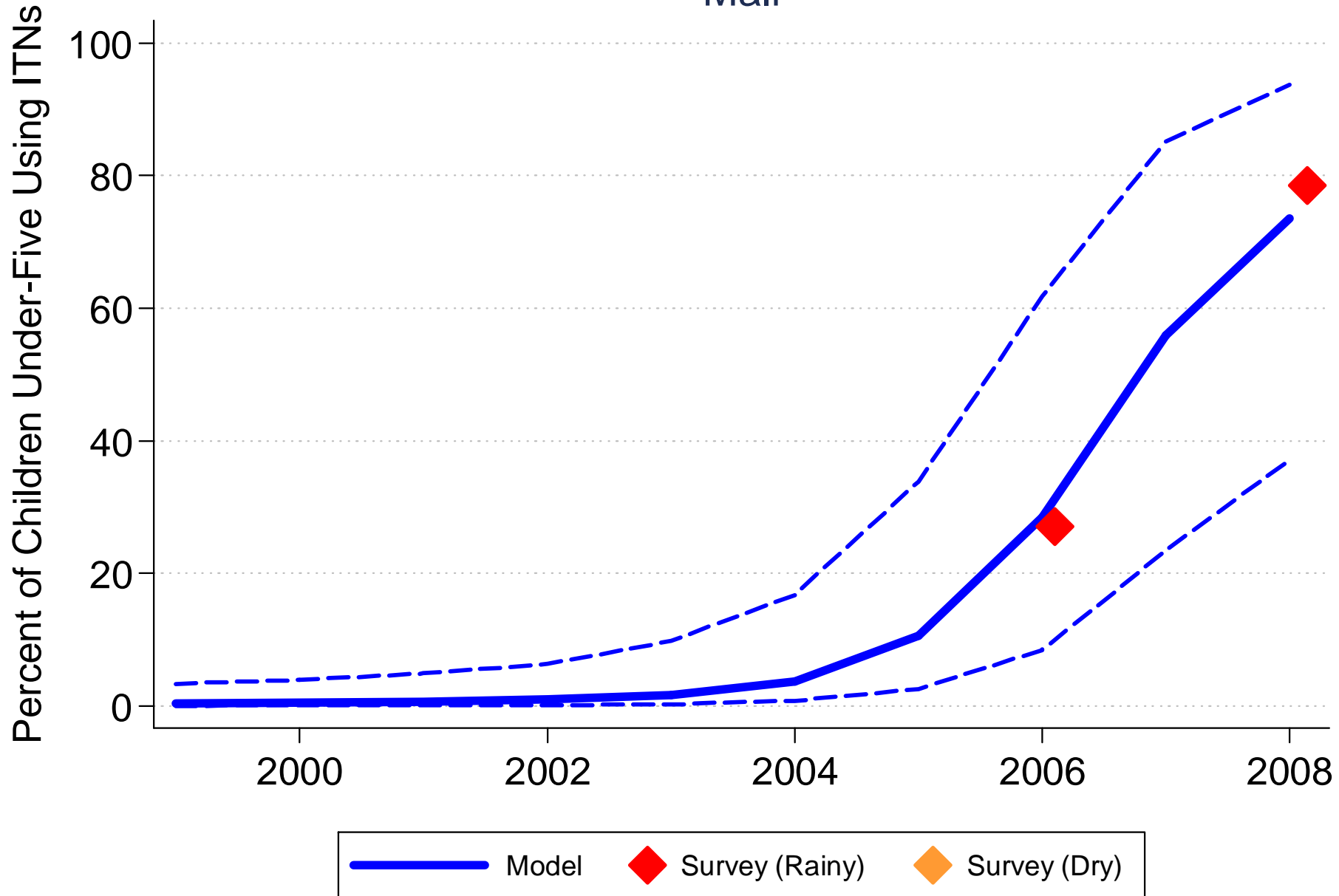
Madagascar



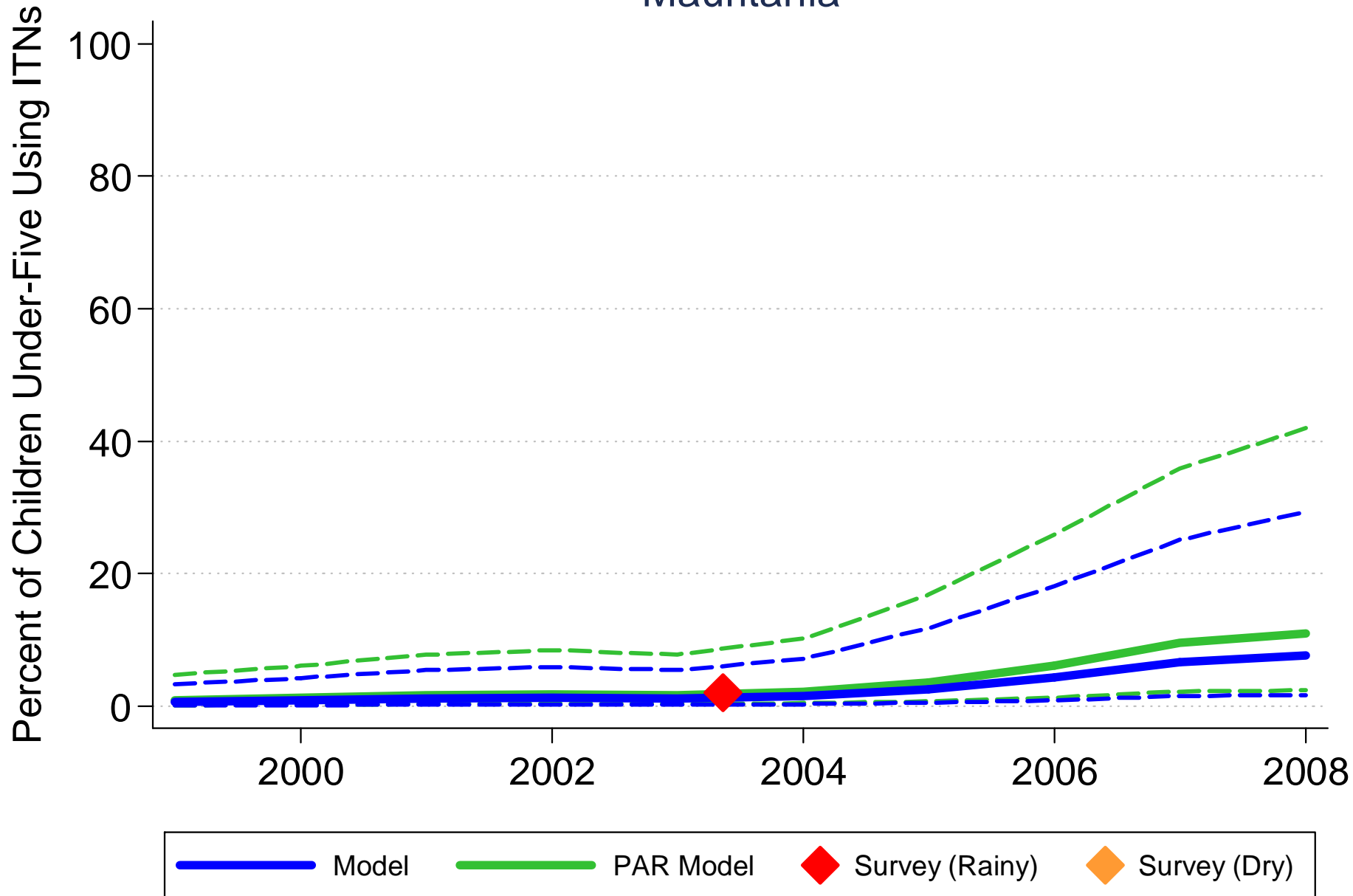
Malawi



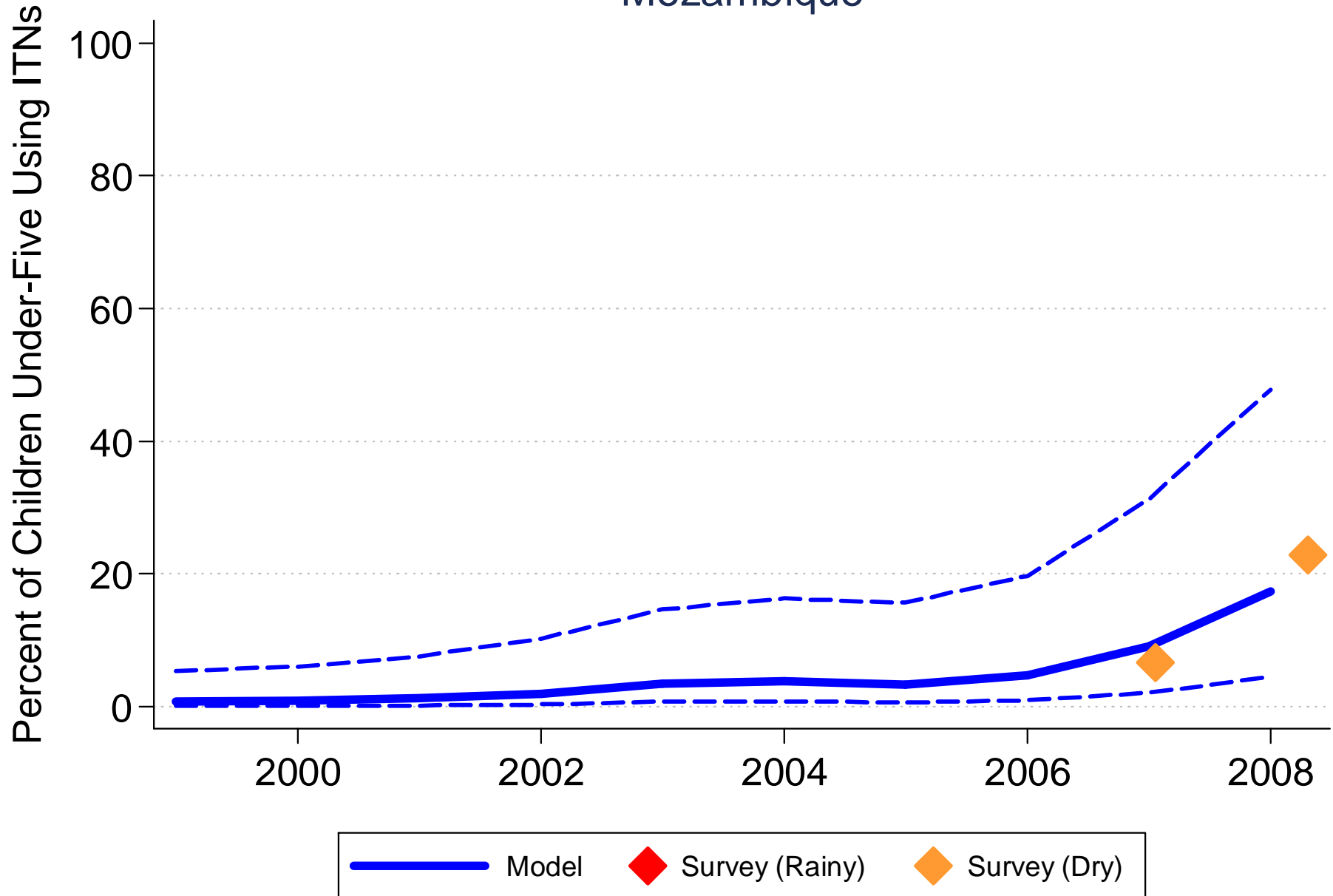
Mali



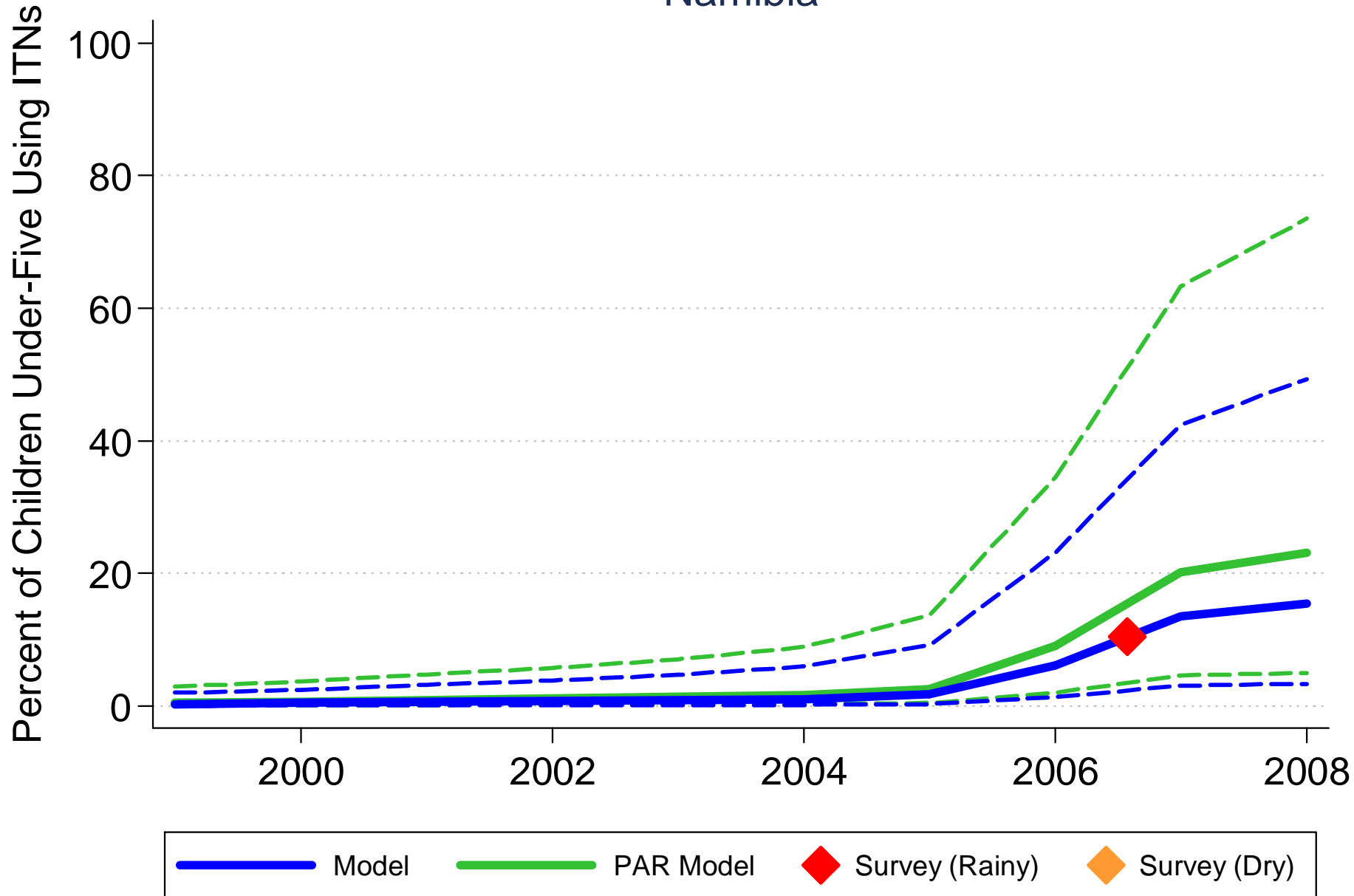
Mauritania



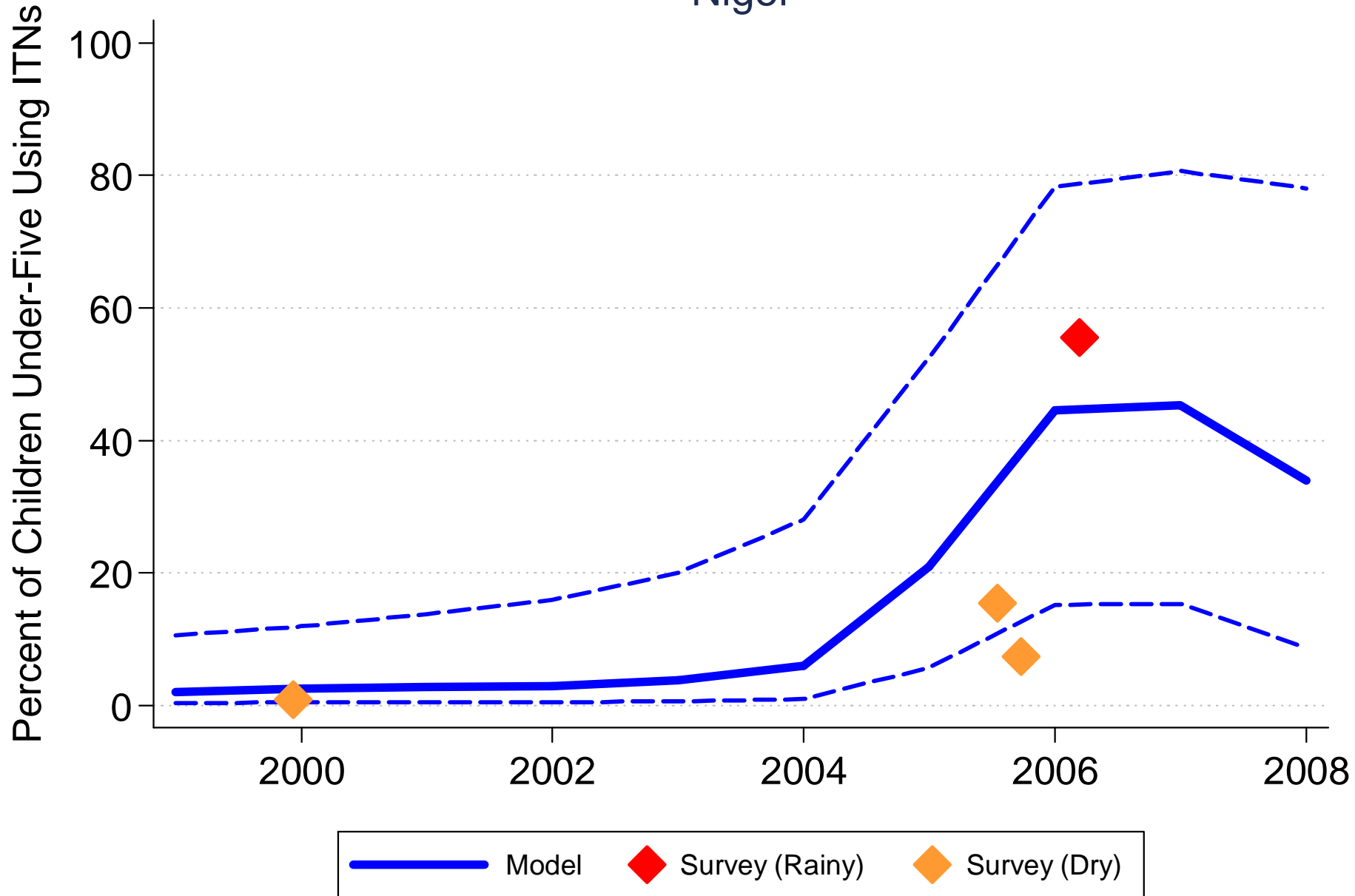
Mozambique



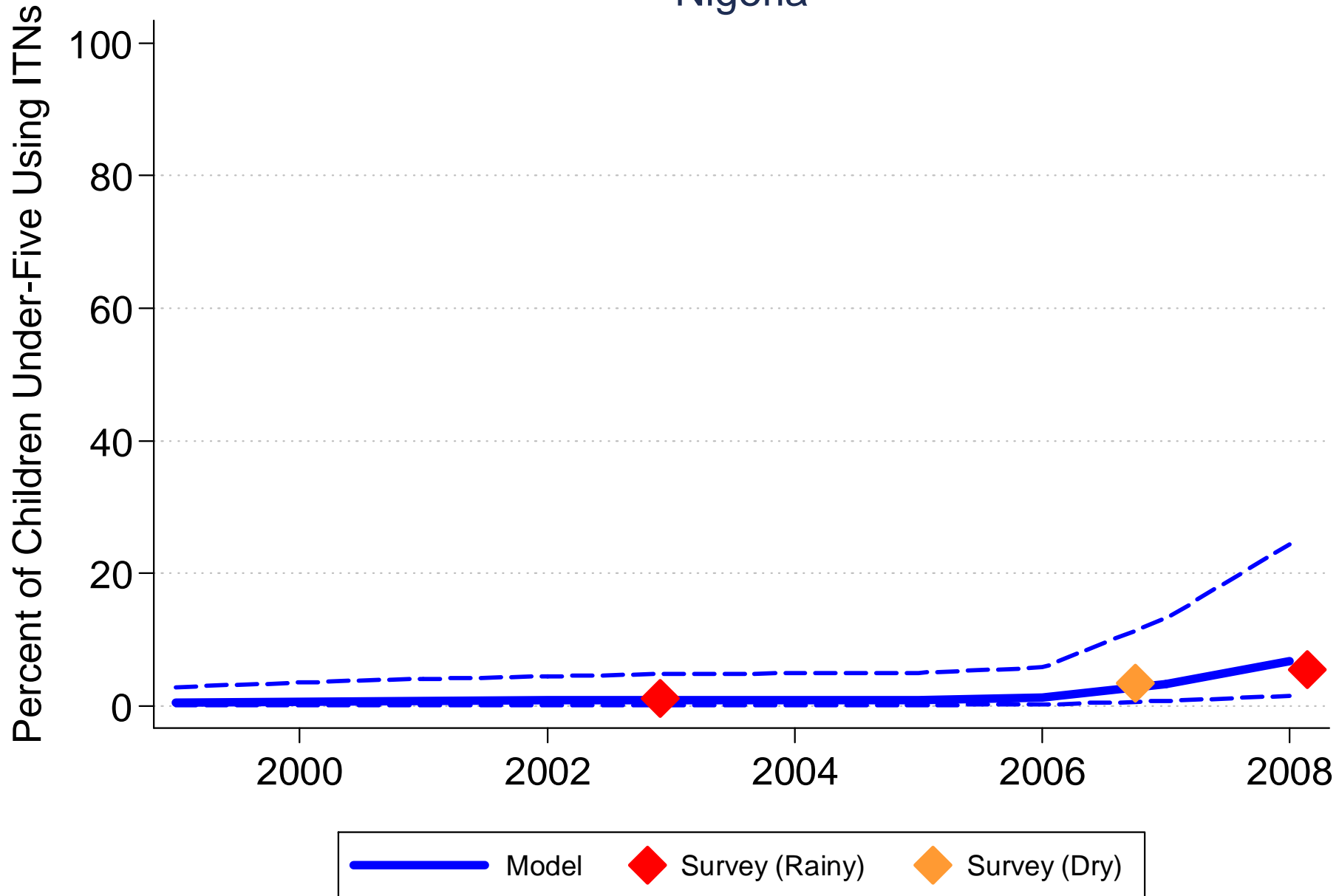
Namibia



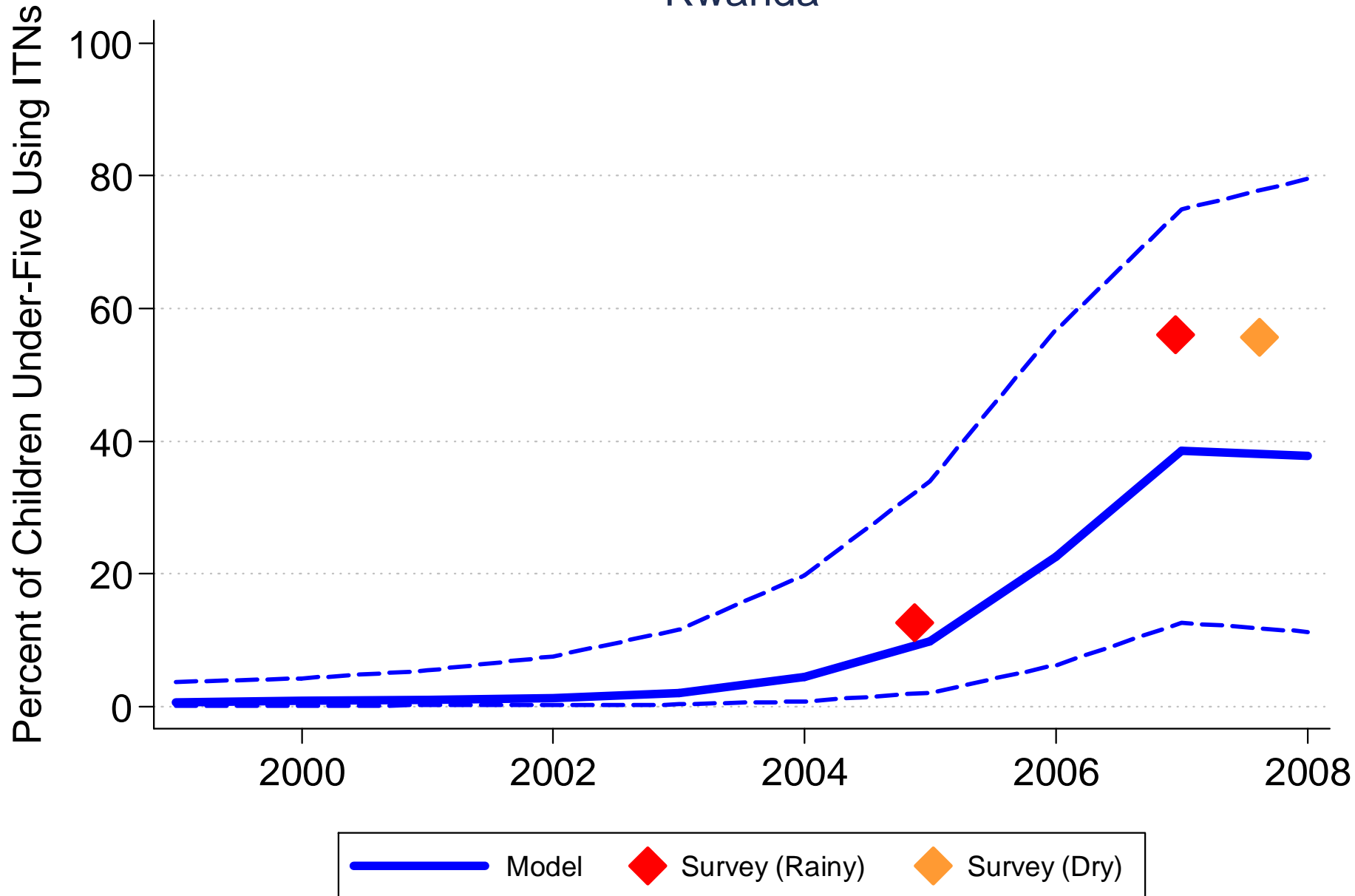
Niger



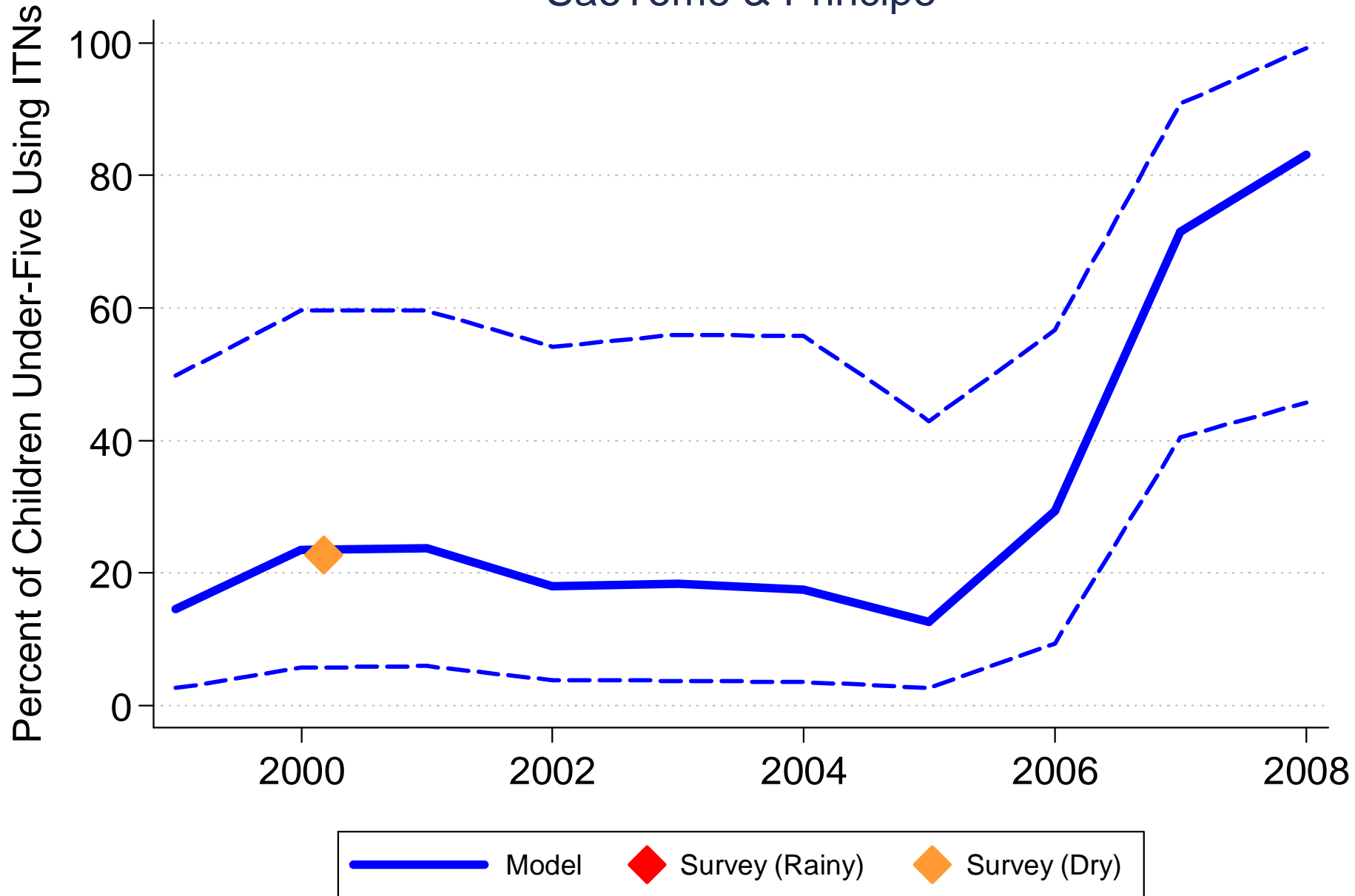
Nigeria



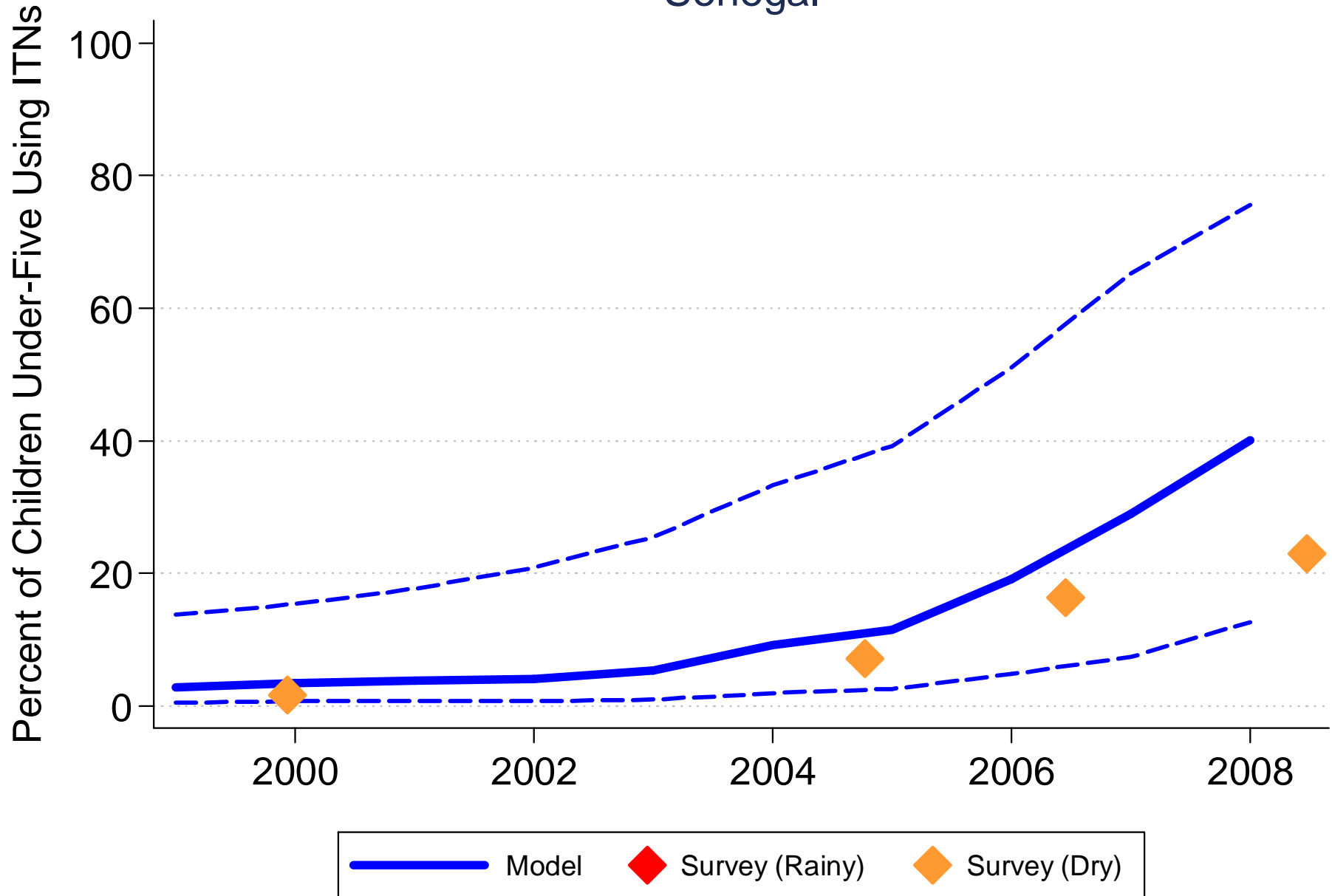
Rwanda



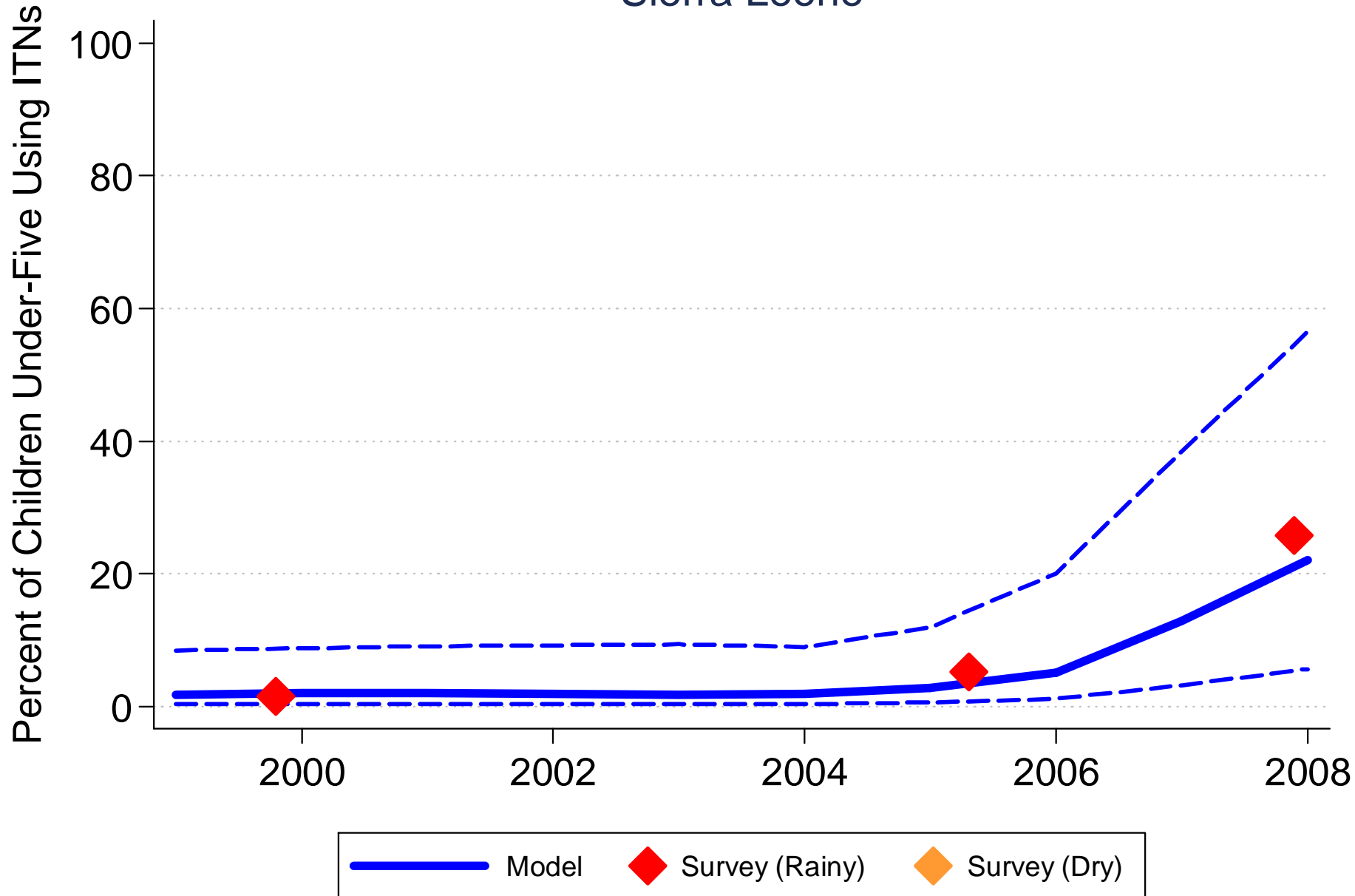
SaoTome & Principe



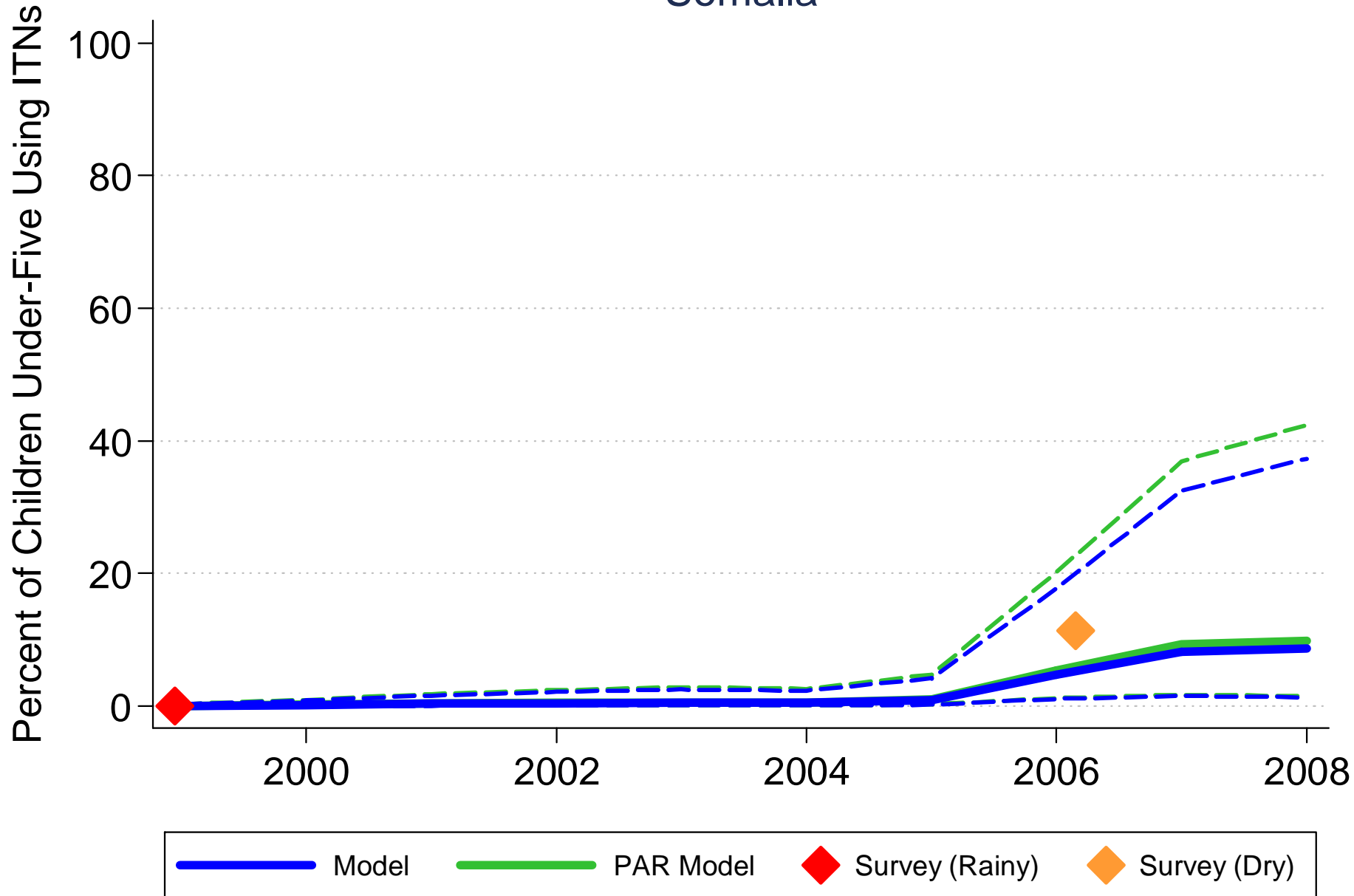
Senegal



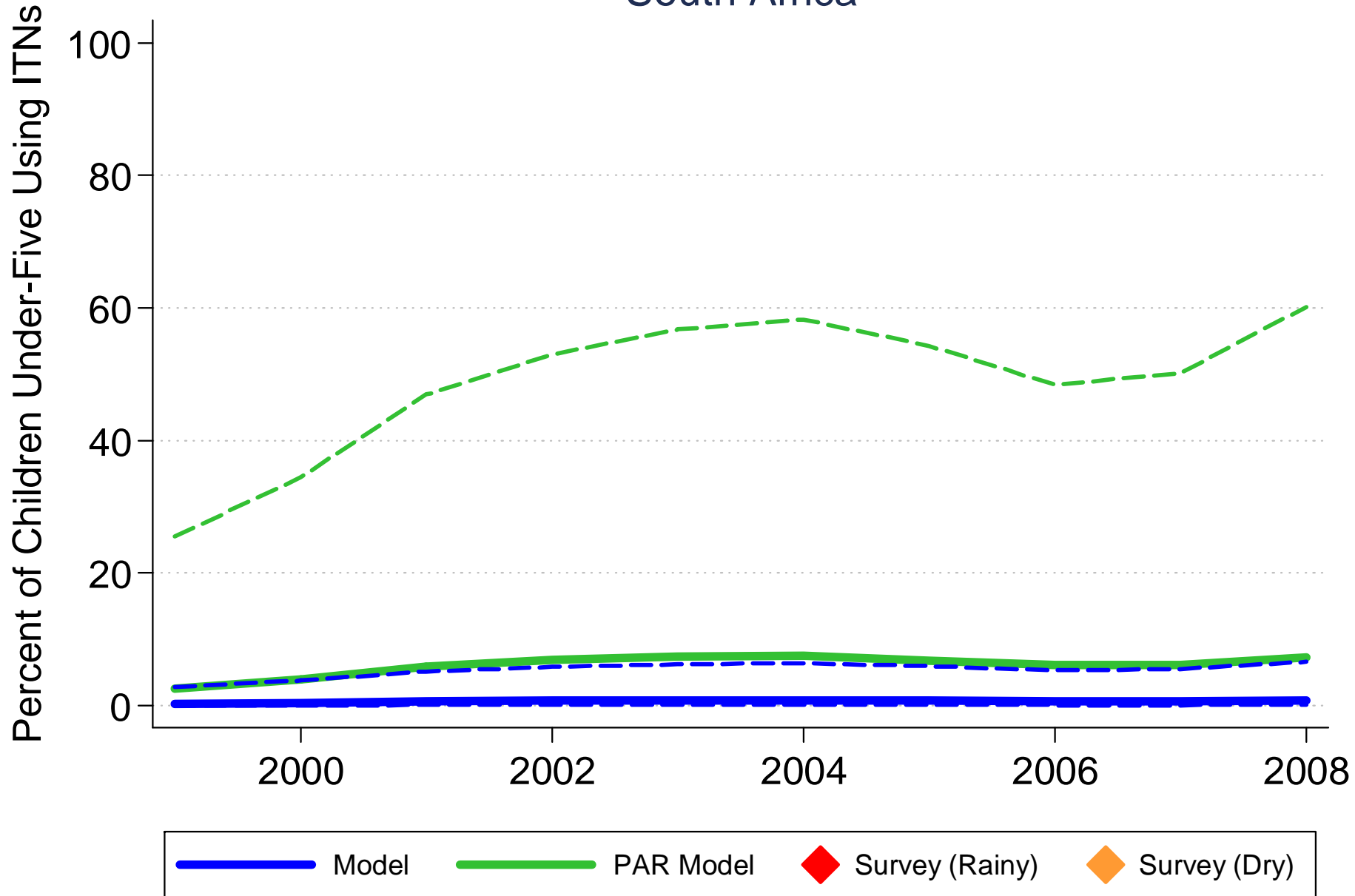
Sierra Leone



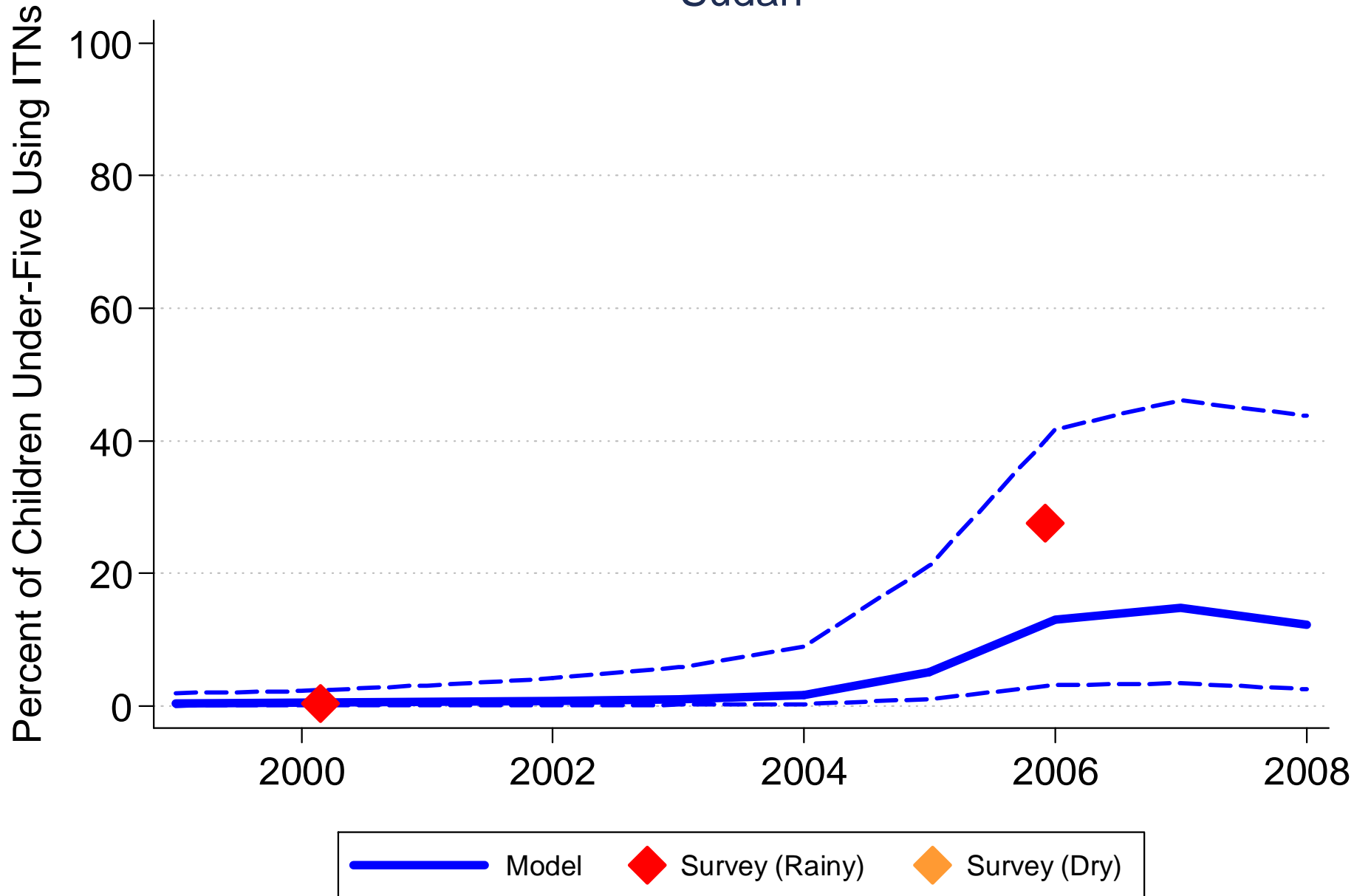
Somalia



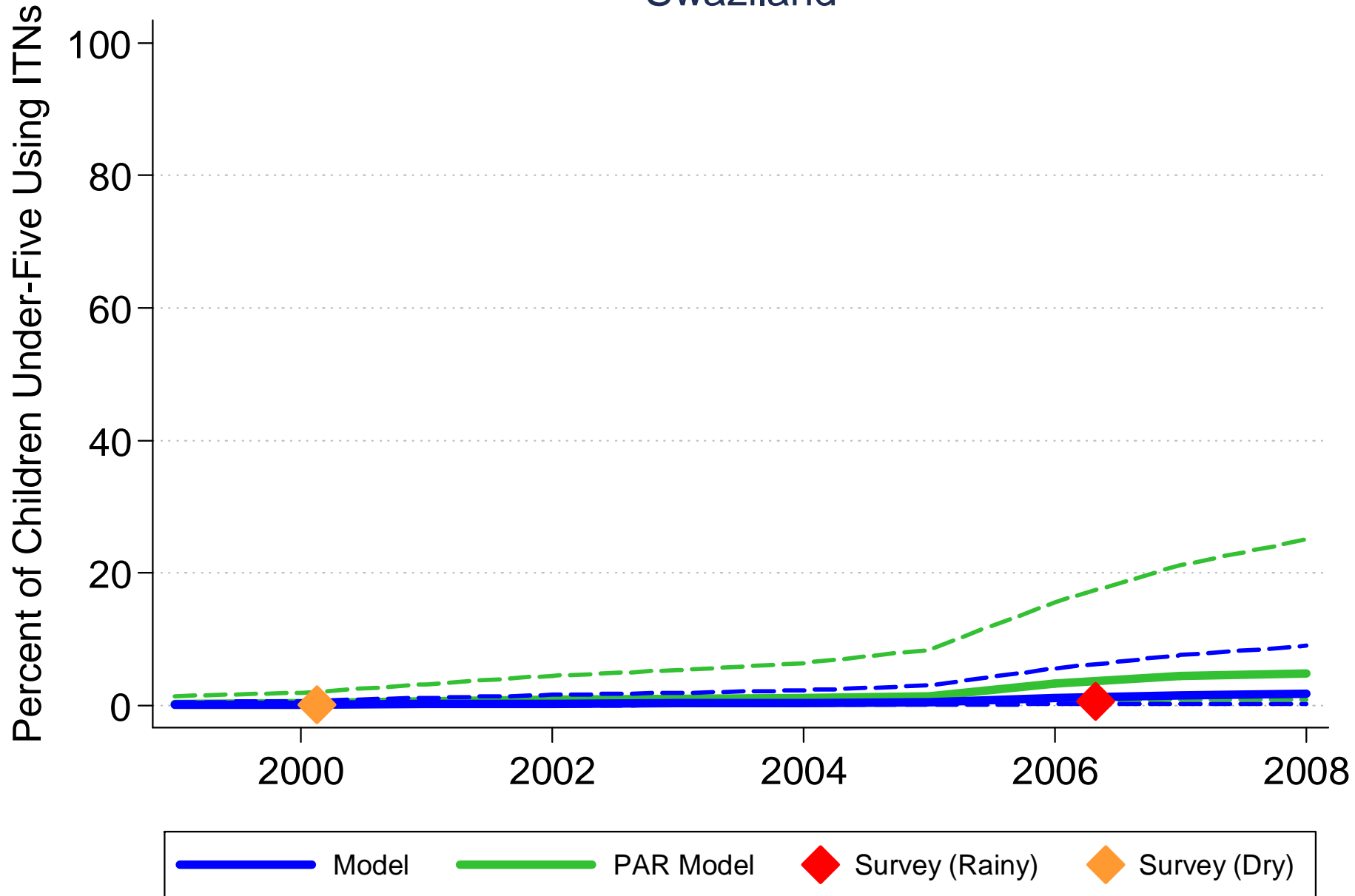
South Africa



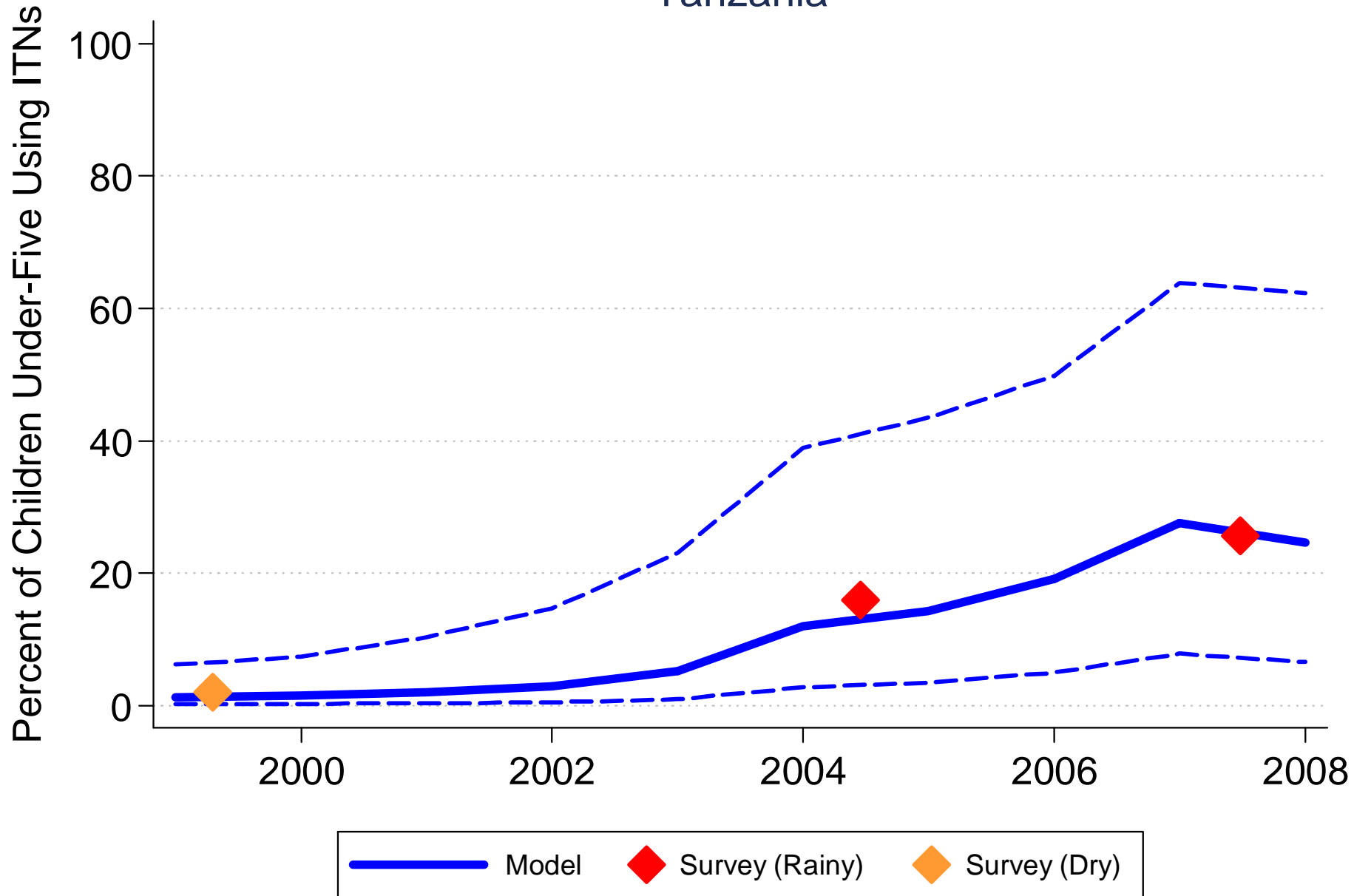
Sudan



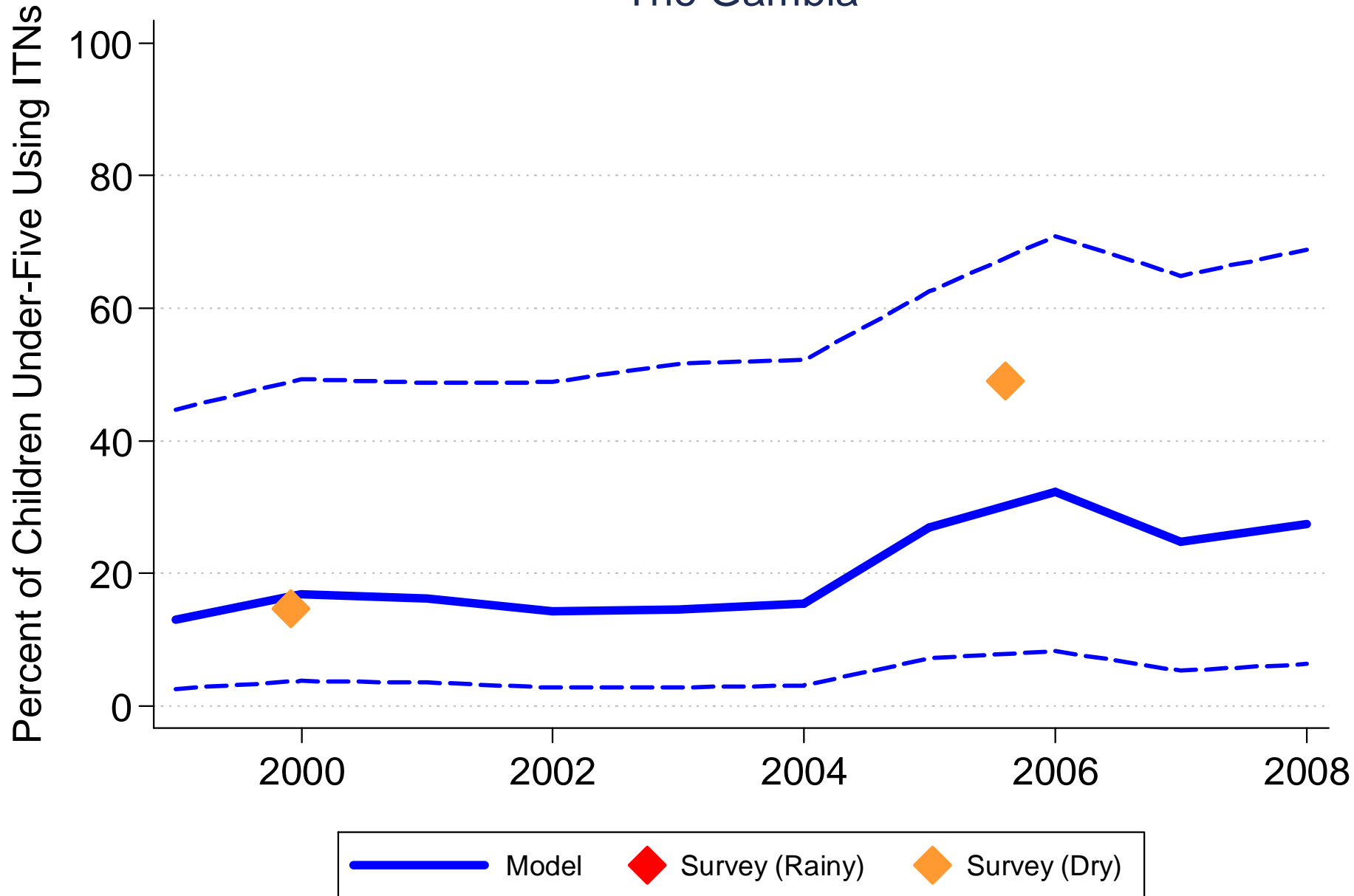
Swaziland



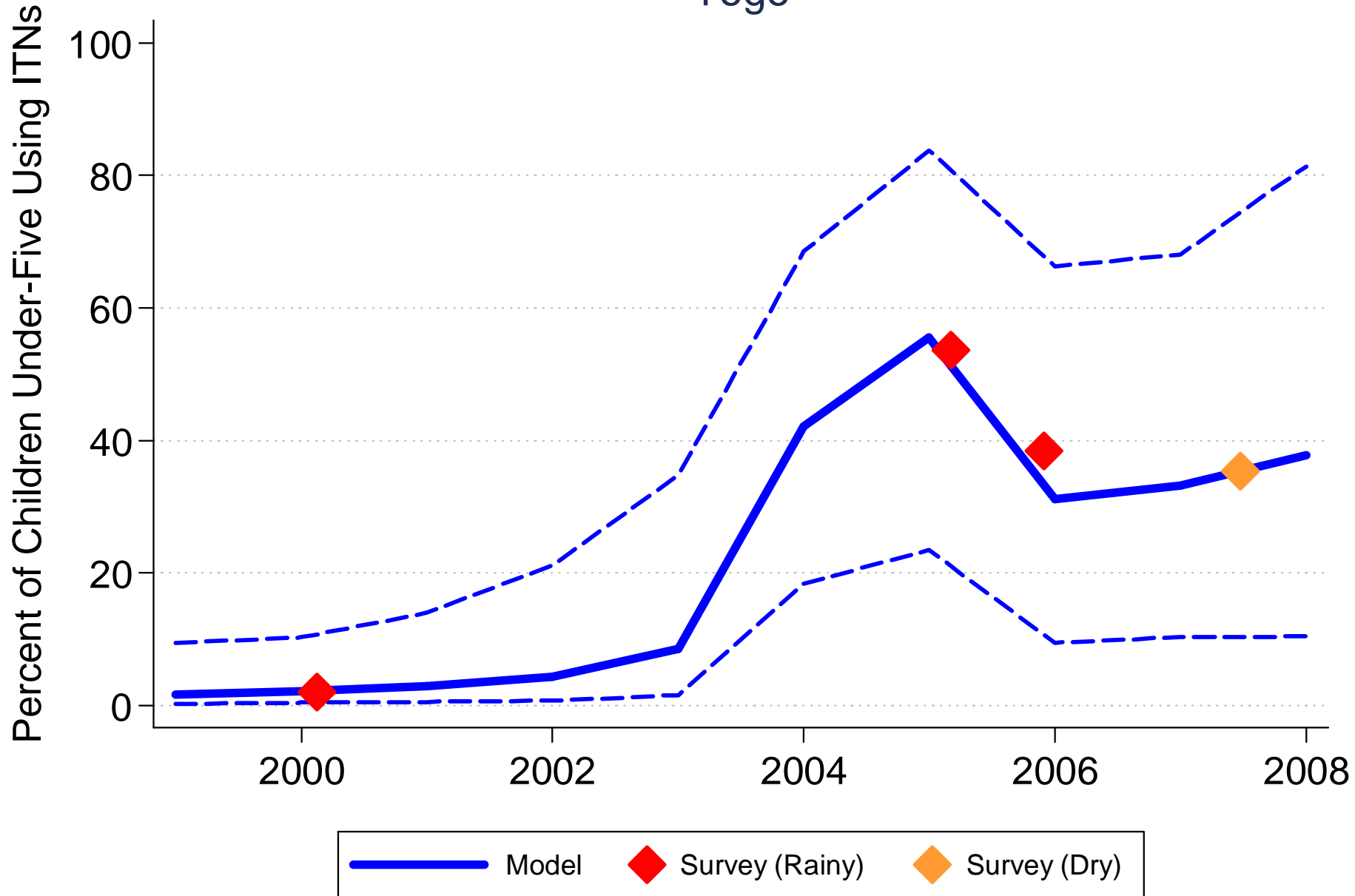
Tanzania



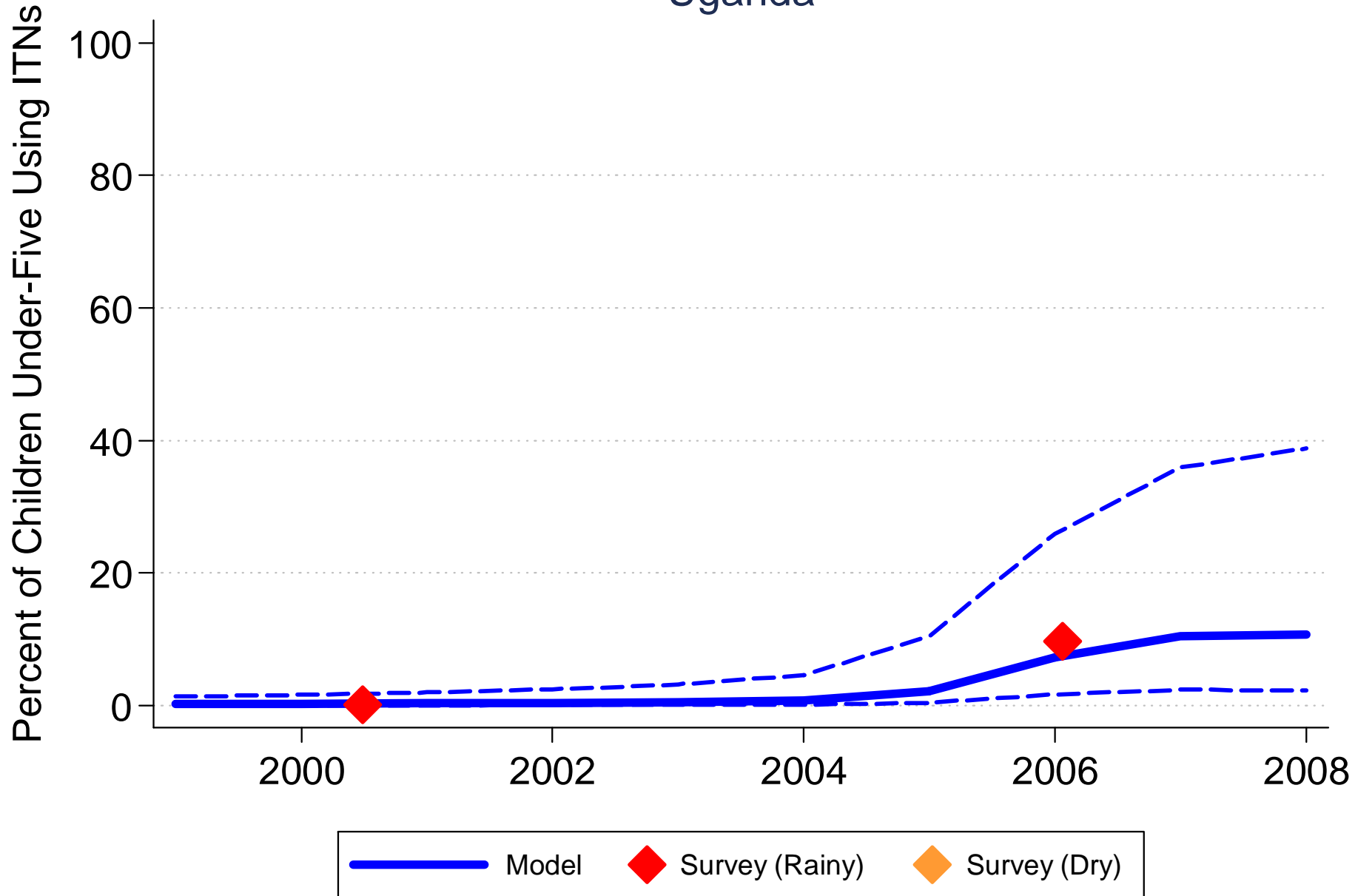
The Gambia



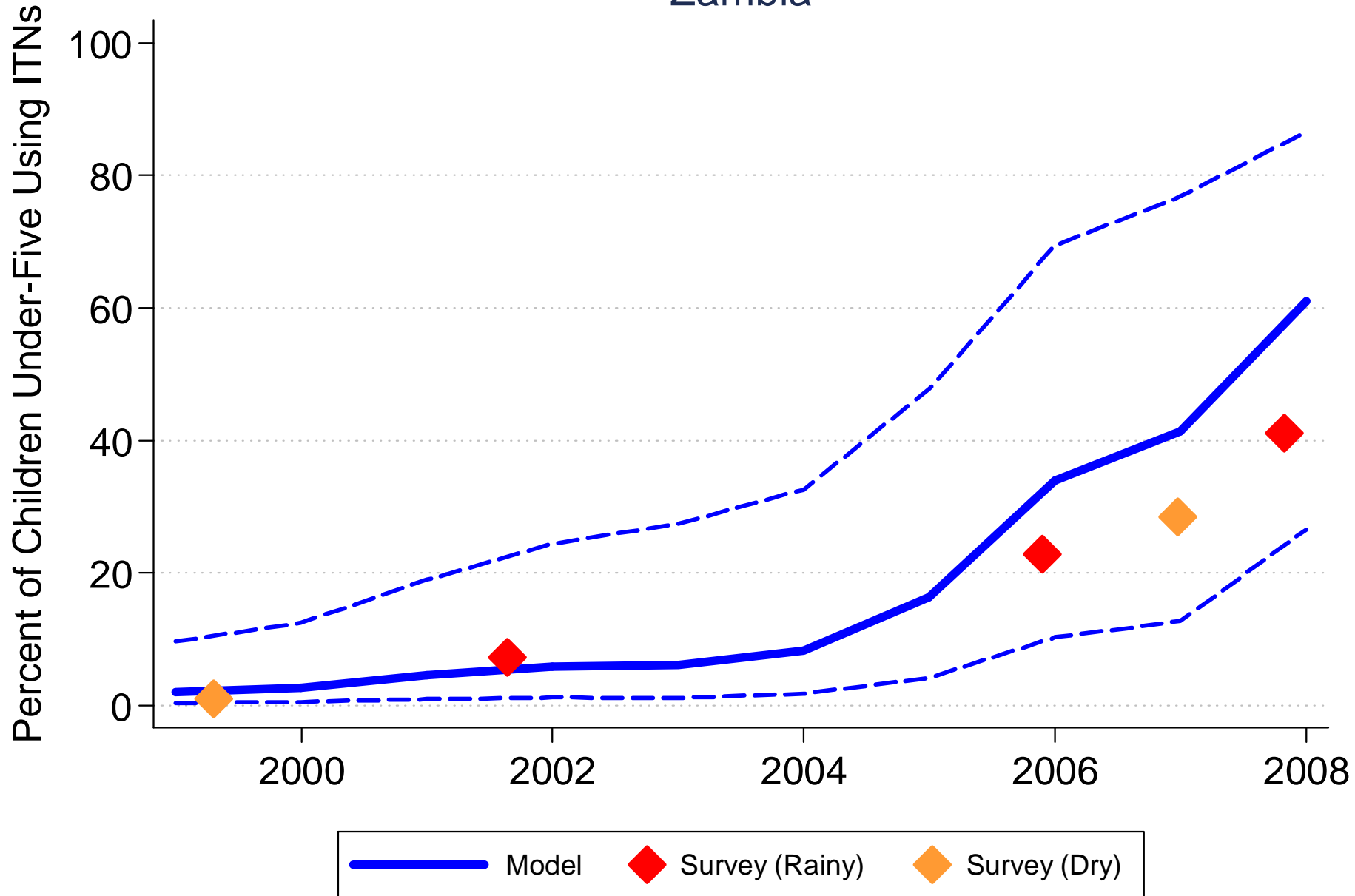
Togo



Uganda



Zambia



Zimbabwe

